

1868

Assessment

in
December,
day of
July made,
at the
Council of the


At a meeting of the Council of the City of Melbourne held in the Council Chamber in the Temporary Town Hall in the Waterloo Market Collins Street in the said City on Monday 24th day of April 1868. Present The Right Worshipful the Mayor (Councillor James Stewart Butties) Aldermen Harbison Smith and Waage, Councillors Ames, Bayles, Fenwick, Fleckhart, Murray, McKeau, McPherson, Reed, Sanders, Smith, Stroy Walker and Williams. It was resolved on the motion of Councillor Bayles seconded by Councillor Walker that the valuations as amended in Committee of the Whole Council and reported by the said Committee be and the same is hereby adopted as the Assessment of all land beneficially occupied in any manner whatsoever within the limits of the City of Melbourne according to its full fair and average annual value clear of all outgoings together with all land not belonging to the Crown within the said City although there may be no building thereon, and all land attached to and held in conjunction with any building the annual value of unimproved land not being estimated at a higher rate than six per centum upon the average net value of the land for the making and levying thereon of such Town Rates, Lighting Rates and other Rates as to the Council of the said City shall from time to time seem necessary, and such as the said Council has been by law empowered to order and declare, and that from and after this date the said Assessment be and be deemed to be the Assessment for rating under the name of Lighting Rate the several occupiers of tenements and other property liable to be so rated to be and remain in force until a new Assessment be made in proper form provided that the said Assessment shall not for the purposes of rating under the name of Lighting Rate extend or apply to any tenement or other property situated in any portion of the City that is not lighted at the expense of the Corporation.

Lighting Rate,
1868

Wm. St. Paul

Mayor

Wm. G. G. G.
Town Clerk.



The Town Rate


in
December,
day of
July made,
out of the

At a meeting of the Council of the City of Melbourne held in the Council Chamber in the Temporary Town Hall, Collins Street in the said City on Monday 27th day of April 1868. Pursuant the Right Worshipful the Mayor (Councillor James Stewart Buttes) Aldermen Harbison Smith and Wragge, Councillors James Bayles, Fenwick, Hockley, Muntz, McBeau, McPherson, Reed, Sandus, Smith, Stuy Walker and Williams, Hans resolved on the motion of Councillor Bayles seconded by Councillor McBeau in exercise of the powers conferred upon the Council of the City of Melbourne by the 143rd section of the Act of the Parliament of Victoria No 178 intitled "An act to further alter and amend the Laws relating to the Corporations of the City of Melbourne and the Town of Geelong" respectively and to extend and apply other existing Acts thereto that upon the assessment of all land beneficially occupied in any manner whatsoever within the limits of the said City of Melbourne according to its full fair and average annual value, clear of all outgoings together with all land not belonging to the Crown within the said City although there may be no building thereon, and all land attached to and held in conjunction with any building the annual value of unimproved land not being estimated at a higher rate than six per centum upon the average net value of the land, which assessment has been duly made, and is now adopted by the Council of the City of Melbourne ^{and for the} purpose of raising the amount estimated by the said Council as the amount which in addition to the Town Fund will be sufficient for the payment of the expenses to be incurred in carrying into effect the provisions of the several Acts relating to the Corporation of the City of Melbourne for the year ending on the 31st day of December 1868, a Town Rate after the rate of One Shilling in the pound to be and the same is now made and ordered to become due and payable in equal moieties the first moiety thereof on the 14th day of May proximo, and the second moiety thereof on the first day of September next ensuing and that it be and is ordered by the Council of the City of Melbourne that Edmund Lewis Fitzgibbon Esq. the Town Clerk of the said City do cause the said Town Rate to be published in the said City in one or more newspapers published in the said City

Lighting Rate.
186

J. A. Stewart
Mayor

W. G. Gibson
Town Clerk



1868

The Lighting Rate

in
December,
day of
July made,
year of the


Lighting Rate,
1868

At a meeting of the Council of the City of Melbourne held in the Council Chamber in the temporary Town Hall in the Western Market Collins Street in the said City on Monday the 27th day of April 1868. Present The Right Worshipful the Mayor (Councillor James Stewart Ruttus) Aldermen Starbuck, Smith and Whayge, Councillors Amess, Bayles, Fenwick, Hookhart, Murray, McBean, McPherson, Reed, Sanders, Smith, Walker and Williams. It was resolved on the motion of Councillor Bayles seconded by Councillor Amess in exercise of the powers conferred upon the Council of the City of Melbourne by the 43rd section of the Act of the Parliament of Victoria No 178 intituled "An Act to further alter and amend the Laws relating to the Corporations of the City of Melbourne and the Town of Geelong respectively and to extend and apply other existing Acts thereto" that upon the assessment duly made approved and adopted this day by the Council of the City of Melbourne as a just and equitable assessment on the several occupiers of tenements and other property within the limits of the City of Melbourne liable to be rated under the Act of the Governor and Legislative Council of New South Wales to Victoria No 7 for the purpose of the levy of a Lighting Rate upon the several occupiers aforesaid in manner provided in the 74th section of the last hereinbefore mentioned Act the several occupiers of tenements and other property liable to be rated under the provisions of the said Act to Victoria No 7 section 74 are hereby rated under the name of Lighting Rate for the year ending on the 31st December 1868, after the rate of four pence in the pound by the year computed upon the annual value of the property the said lighting rate to become due and payable on the 14th day of May 1868, and that it be and is ordered by the Council of the City of Melbourne that Edmund Gerald Fitzgibbon Esquire the Town Clerk of the said City, do declare the said Lighting Rate by causing notice thereof to be inserted three times in one or more newspapers published in the said City

Edw. T. Sugden

Mayor

Edw. H. Gibbons
Councillor



ASSESSMENT of all Land beneficially occupied in any manner whatsoever, within the Limits of the City of Melbourne, according to its full, fair, and average Value, clear of all Outgoings, together with all Building thereon, and all Land attached to and held in Unimproved Land not being estimated at a higher rate than Six per Centum upon the average Net Value of the Land for the making and levying to the Council of the said City shall from time to time seem necessary, and such as the said Council has heretofore been by law empowered

Annual Value, clear of all outgoings, together with all conjunction with any building, the Annual Value of thereon of such Town Rates and Lighting Rates as to order and declare.

Town Rate of one shilling in the Pound in aid of the Town Fund, for the year ending 31st December, 1868, payable in equal Moieties, due respectively the First Moieties on the fourteenth day of May, 1868; and the Second Moieties on the fourteenth day of September, 1868, duly made, ordered, and confirmed by the Council of the City of Melbourne, on the twenty-seventh day of April, 1868.

Lighting Rate of four pence in the Pound, for the year ending 31st December, 1868, due on the fourteenth day of May, 1868, duly made, ordered, and confirmed by the Council of the City of Melbourne, on the twenty-seventh day of April, 1868.

Gipps WARD.

No. in Ward.	Name of Occupier of Land.	Name of Owner of Land.	Name or Situation of Land.	Description of Land.	Valuator's Assessment of Average Annual Value of Land, clear of all Outgoings.	Assessed Full, Fair, and Average Annual Value of Land, clear of all Outgoings, as adopted and confirmed by the City Council.	Total Town Rate at <i>one shilling</i> in the Pound.	First Moieties of Town Rate, due 14 May 1868.	Second Moieties of Town Rate, due 14 Sept 1868.	Lighting Rate, due 14 May 1868.	
1	Johnston & Co.	Winfield	3 Bourke Street	Photo gallery and 7 rooms	brick 275	275	13 15	236	6 17 6	236	4 11 8
2	Wm Copeland	Winfield (D?)	5 Bourke Street	Shop and Show room	brick 450	450	22 10	380	11 5	380	7 10
3	William Davies	James Gatehouse	7 Bourke Street	Photo Gallery & 4 rooms	brick 210	200	10	236	5	236	3 6 8
4	Thomas Hill	James Gatehouse	7 Bourke Street	Shops	brick 250	250	12 10	236	6 5	236	4 3 4
5	Charles Charlwood	James Gatehouse	7 Bourke Street	Shop Store & Store	brick 400	400	20	236	10	236	6 13 4
6	Levy & Robson	Alfred Blannin	9 Bourke Street	Hairdressing Office	brick 100	100	5	289	2 10	289	1 13 4
7	Robertson & Moffatt	Alfred Blannin	9 Bourke Street	Shop	brick 800 ✓	800	40	236	20	236	13 6 8
8	Robertson & Moffatt	Buckley & Mann	11 Bourke Street	Shop & Show rooms	brick 1200 ✓	1200	60	236	30	236	20
9	J. G. Anderson & Co.	Frederick Armitage	13 & 15 Bourke Street	Shop & work rooms	brick 800	800	40	236	20	236	13 6 8
10	Mark Marks	Frederick Armitage	21 Bourke Street	Shops & 4 rooms	brick 750	750	37 10	236	18 15	236	12 10
1	Joseph Watt	Frederick Armitage	23 Bourke Street	Shops & 4 rooms	brick 440	440	22	236	11	236	7 6 8
2	Robert Horrie	Frederick Armitage	25 Bourke Street	Shop & 4 rooms	brick 440	440	22	236	11	236	7 6 8
3	Duckley & Mann	Buckley & Mann	27 & 29 Bourke Street	2 Shops & Show rooms	brick 1500	1500	75	236	37 10	236	25
4	George Howling	Buckley & Mann	29 Bourke Street	Shop & rooms	brick 250	250	12 10	236	6 5	236	4 3 4
5	Genett Bincke	Exr Murphy	29 1/2 Bourke Street	Shop & rooms	brick 250	250	12 10	236	6 5	236	4 3 4
6	Henry Francis	Executors of Murphy	31 Bourke Street	Shop & 4 rooms	brick 250	250	12 10	236	6 5	236	4 3 4
7	James McWhinck	Thos Craig	33 Bourke Street	Shop & 4 rooms	brick 400	400	20	236	10	236	6 13 4
8	Robertson & Co.	Thomas Craig	35 Bourke Street	Shop & 4 rooms	brick 400	400	20	236	10	236	6 13 4
9	John Eiland	Donald	37 Bourke Street	Albion Hotel 4 rooms	brick 900	900	45	236	22 10	236	15
20	Wm G. Baird	Home	39 Bourke Street	Shop & 4 rooms	brick 220	220	11	236	5 10	236	3 13 4
					10275	10275	513 15	25617 6	25617 6	171 5	

ASSESSMENT of all Land beneficially occupied in any manner whatsoever, within the Limits of the City of Melbourne, according to its full, fair, and average Land not belonging to the Crown, within the said City, although there may be no Building thereon, and all Land attached to and held in Unimproved Land not being estimated at a higher rate than Six per Centum upon the average Net Value of the Land for the making and levying to the Council of the said City shall from time to time seem necessary, and such as the said Council has heretofore been by law empowered

Annual Value, clear of all outgoings, together with all conjunction with any building, the Annual Value of thereon of such Town Rates and Lighting Rates as to order and declare.

Town Rate of *one shilling* in the Pound in aid of the Town Fund, for the year ending 31st December, 1868, payable in equal Moieties, due respectively the First Moieties on the *fourteenth* day of *May*, 1868, and the Second Moieties on the *fourth* day of *September*, 1868, duly made, ordered, and confirmed by the Council of the City of Melbourne, on the *twenty* day of *April*, 1868.

Lighting Rate of *four pence* in the Pound, for the year ending 31st December, 1868, due on the *fourteenth* day of *May*, 1868, duly made, ordered, and confirmed by the Council of the City of Melbourne, on the *twenty* day of *April*, 1868.

Gipps

WARD.

No. in Ward.	Name of Occupier of Land.	Name of Owner of Land.	Name or Situation of Land.	Description of Land.	Valuator's Assessment of Average Annual Value of Land, clear of all Outgoings.	Assessed Full, Fair, and Average Annual Value of Land, clear of all Outgoings, as adopted and confirmed by the City Council.	Total Town Rate at <i>one shilling</i> in the Pound.	First Moieties of Town Rate, due <i>14 May</i> 1868.	Second Moieties of Town Rate, due <i>4 Sept</i> 1868.	Lighting Rate, due <i>14 May</i> 1868.
2 1	<i>Cochran & Brown</i>	<i>William Keane</i>	<i>418 & 40 Bourke Street</i>	<i>Shops & 3 rooms brick</i>	<i>12275</i>	<i>10275</i>	<i>573 15</i>	<i>289 8 15</i>	<i>289 8 15</i>	<i>17 5</i>
2	<i>R. Ho. Cooling</i>	<i>William De June</i>	<i>45 & 47 Bourke Street</i>	<i>Shop & 3 rooms brick</i>	<i>350</i>	<i>350</i>	<i>17 10</i>	<i>8 15</i>	<i>8 15</i>	<i>5 10 8</i>
3	<i>John D. Lee</i>	<i>M^{rs} Roycroft</i>	<i>49 Bourke Street</i>	<i>Shops & 4 rooms brick</i>	<i>200</i>	<i>200</i>	<i>10</i>	<i>5</i>	<i>5</i>	<i>3 6 8</i>
4	<i>Wm J. Dunkley</i>	<i>M^{rs} Roycroft</i>	<i>51 Bourke Street</i>	<i>Shops & 4 rooms brick</i>	<i>200</i>	<i>200</i>	<i>10</i>	<i>5</i>	<i>5</i>	<i>3 6 8</i>
5		<i>M^{rs} Roycroft</i>	<i>53 Bourke Street</i>	<i>Shops & 4 rooms brick</i>	<i>200</i>	<i>200</i>	<i>10</i>	<i>5</i>	<i>5</i>	<i>3 6 8</i>
6	<i>Broadbent, Bichingman & Co</i>	<i>M^{rs} Roycroft</i>	<i>55 Bourke Street</i>	<i>Shop & ware house brick</i>	<i>600</i>	<i>600</i>	<i>30</i>	<i>15</i>	<i>15</i>	<i>10</i>
7	<i>John Walker</i>	<i>Michael Dawson</i>	<i>57 Bourke Street</i>	<i>North British Hotel brick</i>	<i>700</i>	<i>700</i>	<i>35</i>	<i>17 10</i>	<i>17 10</i>	<i>11 13 4</i>
8	<i>Ernest Taylor</i>	<i>Michael Dawson</i>	<i>59 Bourke Street</i>	<i>Shop store & Photo rooms brick</i>	<i>380</i>	<i>380</i>	<i>19</i>	<i>9 10</i>	<i>9 10</i>	<i>6 6 8</i>
9	<i>T. G. Anderson & Co</i>	<i>Michael Dawson</i>	<i>59 Bourke Street</i>	<i>Shop cellar store & 5 rooms brick</i>	<i>320</i>	<i>320</i>	<i>16</i>	<i>8</i>	<i>8</i>	<i>5 6 8</i>
3 0	<i>Hutton & Lewis</i>	<i>Michael Dawson</i>	<i>61 Bourke Street</i>	<i>Shops & 3 rooms brick</i>	<i>250</i>	<i>250</i>	<i>12 10</i>	<i>6 5</i>	<i>6 5</i>	<i>4 3 4</i>
1	<i>Henry Elder</i>	<i>Ambrose Kyle</i>	<i>63 Bourke Street</i>	<i>Shops & 3 rooms brick</i>	<i>260</i>	<i>260</i>	<i>13</i>	<i>6 10</i>	<i>6 10</i>	<i>4 6 8</i>
2	<i>Thomas Hammell</i>	<i>Ambrose (D) Kyle</i>	<i>63 Bourke Street</i>	<i>Shops & 1 room brick</i>	<i>200</i>	<i>200</i>	<i>10</i>	<i>5</i>	<i>5</i>	<i>3 6 8</i>
3	<i>M^{rs} Mathinson</i>	<i>Ambrose (D) Kyle</i>	<i>63 Bourke Street</i>	<i>Shops & 1 room brick</i>	<i>200</i>	<i>200</i>	<i>10</i>	<i>5</i>	<i>5</i>	<i>3 6 8</i>
4	<i>George Craib</i>	<i>Ambrose (D) Kyle</i>	<i>65 & 67 Bourke Street</i>	<i>Shops & show room brick</i>	<i>500</i>	<i>500</i>	<i>25</i>	<i>12 10</i>	<i>12 10</i>	<i>8 6 8</i>
5	<i>Simon Higgins</i>	<i>Ambrose (D) Kyle</i>	<i>off 67 Bourke Street</i>	<i>Billiard room brick</i>	<i>125</i>	<i>125</i>	<i>6 5</i>	<i>3 2 6</i>	<i>3 2 6</i>	<i>2 1 8</i>
6	<i>Israel Josephs</i>	<i>Ambrose (D) Kyle</i>	<i>69 Bourke Street</i>	<i>Shops & 3 rooms brick</i>	<i>180</i>	<i>180</i>	<i>9</i>	<i>4 10</i>	<i>4 10</i>	<i>3</i>
7	<i>Henry Watts</i>	<i>Ambrose (D) Kyle</i>	<i>71 Bourke Street</i>	<i>Shop formerly a passage brick</i>	<i>120</i>	<i>120</i>	<i>6</i>	<i>3</i>	<i>3</i>	<i>2</i>
8	<i>Alex M^{rs} Donald</i>	<i>Ambrose (D) Kyle</i>	<i>over 69 & 71 Bourke Street</i>	<i>photo Gallery & 3 rooms brick</i>	<i>120</i>	<i>120</i>	<i>6</i>	<i>3</i>	<i>3</i>	<i>2</i>
9	<i>A. Kyle</i>	<i>Ambrose (D) Kyle</i>	<i>73 Bourke Street</i>	<i>St George's hall brick</i>	<i>300</i>	<i>300</i>	<i>15</i>	<i>7 10</i>	<i>7 10</i>	<i>5</i>
4 0	<i>Branch Bank</i>	<i>Ambrose (D) Kyle</i>	<i>73 Bourke Street</i>	<i>Branch of Colonial Bank of Australia</i>	<i>150</i>	<i>150</i>	<i>7 10</i>	<i>3 15</i>	<i>3 15</i>	<i>2 10</i>
					<i>16005</i>	<i>15980</i>	<i>799</i>	<i>399 10</i>	<i>399 10</i>	<i>266 6 8</i>

ASSESSMENT of all Land beneficially occupied in any manner whatsoever, within the Limits of the City of Melbourne, according to its full, fair, and average value, and all Land attached to and held in Land not belonging to the Crown, within the said City, although there may be no Building thereon, and all Land attached to and held in Unimproved Land not being estimated at a higher rate than Six per Centum upon the average Net Value of the Land for the making and levying to the Council of the said City shall from time to time seem necessary, and such as the said Council has heretofore been by law empowered

Annual Value, clear of all outgoings, together with all conjunction with any building, the Annual Value of thereon of such Town Rates and Lighting Rates as to order and declare.

Town Rate of *100/1000* in the Pound in aid of the Town Fund, for the year ending 31st December, 1868, payable in equal Moieties, due respectively the First Moieties on the *1st* day of *April*, 1868, and the Second Moieties on the *1st* day of *April*, 1868, duly made, ordered, and confirmed by the Council of the City of Melbourne, on the *14th* day of *April*, 1868.

Lighting Rate of *4/1000* in the Pound, for the year ending 31st December, 1868, due on the *1st* day of *April*, 1868, duly made, ordered, and confirmed by the Council of the City of Melbourne, on the *14th* day of *April*, 1868.

Gipps

WARD.

No. in Ward.	Name of Occupier of Land.	Name of Owner of Land.	Name or Situation of Land.	Description of Land.	Valuator's Assessment of Average Annual Value of Land, clear of all Outgoings.	Assessed Full, Fair, and Average Annual Value of Land, clear of all Outgoings, as adopted and confirmed by the City Council.	Total Town Rate at <i>one</i> <i>hundred</i> in the Pound.	Folio of Payment.	First Moieties of Town Rate, due, <i>14 May</i> 1868.	Folio of Payment.	Second Moieties of Town Rate, due, <i>1 September</i> 1868.	Folio of Payment.	Lighting Rate, due <i>1st May</i> 1868.
41	<i>William Weston</i>	<i>A. Hyde</i>	<i>Bank Street</i>	<i>Cafe de Paris bar & including 3 rooms over 83 front, occupied by hotel and owned by Edmund Doherty</i>	<i>16,005</i>	<i>15,980</i>	<i>799</i>	<i>309/10</i>	<i>799</i>	<i>309/10</i>	<i>799</i>	<i>266 6/8</i>	
2	<i>Charles Vincent</i>	<i>Amrose (D) Hyde</i>	<i>(D) Bank Street</i>	<i>Theatre Royal</i>	<i>1710</i>	<i>1700</i>	<i>85</i>	<i>311</i>	<i>42/10</i>	<i>99</i>	<i>42/10</i>	<i>311</i>	<i>20 6/8</i>
3	<i>James Townsend</i>	<i>Amrose (D) Hyde</i>	<i>83 (D) Bank Street</i>	<i>Shops & 1 room</i>	<i>230</i>	<i>230</i>	<i>11/10</i>	<i>289</i>	<i>5/15</i>	<i>69</i>	<i>5/15</i>	<i>289</i>	<i>3 11/8</i>
4	<i>Adolph Ingwersen</i>	<i>W. Falk</i>	<i>85 (D) Bank Street</i>	<i>Shops & 1 room</i>	<i>200</i>	<i>200</i>	<i>11</i>	<i>24</i>	<i>5</i>	<i>227</i>	<i>5</i>	<i>16</i>	<i>3 6/8</i>
5		<i>(D) Falk</i>	<i>off 85 (D) Bank Street</i>	<i>Shops</i>	<i>90</i>	<i>90</i>	<i>4/10</i>	<i>32 1/10</i>	<i>2/5</i>	<i>143</i>	<i>2/5</i>	<i>32 1/10</i>	<i>1 10</i>
6	<i>John Todd</i>	<i>(D) Falk</i>	<i>over 85 (D) Bank Street</i>	<i>Billiard</i>	<i>160</i>	<i>120</i>	<i>6</i>	<i>255</i>	<i>3</i>	<i>220</i>	<i>3</i>	<i>255</i>	<i>2</i>
7	<i>Abraham Cohen</i>	<i>(D) Falk</i>	<i>85 (D) Bank Street</i>	<i>Shops & 1 room</i>	<i>200</i>	<i>200</i>	<i>10</i>	<i>225</i>	<i>5</i>	<i>143</i>	<i>5</i>	<i>225</i>	<i>3 6/8</i>
8	<i>Charles Wright</i>	<i>Wallach</i>	<i>(D) Bank Street</i>	<i>Jerusalem Hotel</i>	<i>350</i>	<i>350</i>	<i>17/10</i>	<i>262</i>	<i>0/15</i>	<i>66</i>	<i>0/15</i>	<i>262</i>	<i>5 11/8</i>
9	<i>Richard Gray</i>	<i>Mrs. Eaton</i>	<i>91 (D) Bank Street</i>	<i>Shops & 1 room</i>	<i>120</i>	<i>120</i>	<i>6</i>	<i>27</i>	<i>3</i>	<i>63</i>	<i>3</i>	<i>27</i>	<i>2</i>
10	<i>Francis</i>	<i>Mrs. Eaton (D)</i>	<i>(D) Bank Street</i>	<i>Shops & 1 room</i>	<i>140</i>	<i>140</i>	<i>7</i>	<i>289</i>	<i>3/10</i>	<i>132</i>	<i>3/10</i>	<i>289</i>	<i>2 1/8</i>
1	<i>John Shivers</i>	<i>Mrs. Eaton (D)</i>	<i>9 1/2 (D) Bank Street</i>	<i>Shops & 1 room</i>	<i>120</i>	<i>120</i>	<i>6</i>	<i>289</i>	<i>3</i>	<i>163</i>	<i>3</i>	<i>289</i>	<i>2</i>
2	<i>George Lockyear</i>	<i>Mrs. Eaton (D)</i>	<i>(D) Bank Street</i>	<i>Shops & 1 room</i>	<i>100</i>	<i>100</i>	<i>5</i>	<i>263</i>	<i>2/10</i>	<i>110</i>	<i>2/10</i>	<i>263</i>	<i>1 13/4</i>
3		<i>Mrs. Eaton (D)</i>	<i>(D) Bank Street</i>	<i>Shops & 3 rooms</i>	<i>140</i>	<i>140</i>	<i>7</i>	<i>302</i>	<i>3/10</i>	<i>249</i>	<i>3/10</i>	<i>302</i>	<i>2 6/8</i>
4	<i>Alfred Harris</i>	<i>A. Harris</i>	<i>93 & 95 (D) Bank Street</i>	<i>Temple of Roma Hotel</i>	<i>800</i>	<i>800</i>	<i>40</i>	<i>16</i>	<i>20</i>	<i>100</i>	<i>20</i>	<i>16</i>	<i>13 6/8</i>
5	<i>Alfred Harris</i>	<i>A. Harris (D)</i>	<i>95 (D) Bank Street</i>	<i>Restaurant & 18 rooms</i>	<i>400</i>	<i>400</i>	<i>20</i>	<i>230</i>	<i>10</i>	<i>90</i>	<i>10</i>	<i>230</i>	<i>6 13/4</i>
6	<i>Philomen Schie</i>	<i>Edmund Deane</i>	<i>97 (D) Bank Street</i>	<i>Waxworks Exhibition</i>	<i>400</i>	<i>400</i>	<i>20</i>	<i>296</i>	<i>10</i>	<i>215</i>	<i>10</i>	<i>296</i>	<i>6 13/4</i>
7	<i>Thompson & Coleman</i>	<i>Edmund (D) Deane</i>	<i>99 (D) Bank Street</i>	<i>Jeffersalls Hotel bar & 15 rooms</i>	<i>900</i>	<i>900</i>	<i>45</i>	<i>388</i>	<i>22/10</i>	<i>215</i>	<i>22/10</i>	<i>388</i>	<i>15</i>
8	<i>George Nissen</i>	<i>George Meavers</i>	<i>103 (D) Bank Street</i>	<i>Hotel bar & 20 rooms</i>	<i>800</i>	<i>800</i>	<i>40</i>	<i>16</i>	<i>20</i>	<i>215</i>	<i>20</i>	<i>16</i>	<i>13 6/8</i>
9	<i>John Fletcher</i>	<i>Joseph Richardson</i>	<i>105 (D) Bank Street</i>	<i>Shops & 5 rooms</i>	<i>230</i>	<i>230</i>	<i>11/10</i>	<i>292</i>	<i>5/15</i>	<i>157</i>	<i>5/15</i>	<i>292</i>	<i>3 11/8</i>
10	<i>James Murray</i>	<i>Richardson (D)</i>	<i>107 (D) Bank Street</i>	<i>Shops & 5 rooms</i>	<i>230</i>	<i>230</i>	<i>11/10</i>	<i>289</i>	<i>5/15</i>	<i>66</i>	<i>5/15</i>	<i>289</i>	<i>3 11/8</i>
					<i>24,315</i>	<i>24,250</i>	<i>1212/10</i>	<i>606/5</i>	<i>606/5</i>	<i>404</i>	<i>3/4</i>		

ASSESSMENT of all Land beneficially occupied in any manner whatsoever, within the Limits of the City of Melbourne, according to its full, fair, and average Land not belonging to the Crown, within the said City, although there may be no Building thereon, and all Land attached to and held in Unimproved Land not being estimated at a higher rate than Six per Centum upon the average Net Value of the Land for the making and levying to the Council of the said City shall from time to time seem necessary, and such as the said Council has heretofore been by law empowered

Annual Value, clear of all outgoing, together with all conjunction with any building, the Annual Value of thereon of such Town Rates and Lighting Rates as to order and declare.

Town Rate of *one shilling* in the Pound in aid of the Town Fund, for the year ending 31st December, 1868, payable in equal Moieties, due respectively the First Moieties on the *fourteenth* day of *April*, 1868; and the Second Moieties on the *first* day of *September*, 1868, duly made, ordered, and confirmed by the Council of the City of Melbourne, on the *fourteenth* day of *April*, 1868.

Lighting Rate of *four pence* in the Pound, for the year ending 31st December, 1868, due on the *fourteenth* day of *April*, 1868, duly made, ordered, and confirmed by the Council of the City of Melbourne, on the *fourteenth* day of *April*, 1868.

Gipps WARD.

No. in Ward.	Name of Occupier of Land.	Name of Owner of Land.	Name or Situation of Land.	Description	of Land.	Valuator's Assessment of Average Annual Value of Land, clear of all Outgoings.	Assessed Full, Fair, and Average Annual Value of Land, clear of all Outgoings, as adopted and confirmed by the City Council.	Total Town Rate at <i>one shilling</i> in the Pound.	First Moieties of Town Rate, due <i>14 April</i> 1868.	Second Moieties of Town Rate, due <i>1 September</i> 1868.	Lighting Rate, due <i>14 April</i> 1868.
61	George Rogers	John Paton	109 Bourke Street	Shop & 4 rooms	Brick	243 15	242 50	121 10	806 5	806 5	404 3 4
2	Gascard	James Wise	111 Bourke Street	Shop & 4 rooms	brick	220	220	11	510	510	3 13 4
3	Henry Hall	H. Hall	113 Bourke Street	Shop & 7 rooms	brick	250	250	12 10	6 5	6 5	4 3 4
4	Thos. H. Bennett	G. Kirk	115 & 117 Bourke Street	2 Shops & 4 rooms	brick	325	325	16 5	8 2 6	8 2 6	5 8 4
5	G. V. R. Murray	George Breard	119 Bourke Street	Shop & 7 rooms	brick	600	670	30	15	66 15	10
6	Chas. Downie	Chas. Downie	121 Bourke Street	Hotel bar & 22 rooms	brick	750	750	37 10	18 15	179 10 15	12 10
7	Samuel Levey	Chas. Downie	Bourke Street	Shops & 2 rooms	brick	120	120	6	3	179 3	2
8	Fredk. Wood	Chas. Downie	123 Bourke Street	Shop & 2 rooms	brick	120	120	6	3	179 3	2
9	Is. Lat. Thorne	Chas. Downie	125 Bourke Street	Shops & 2 rooms	brick	120	120	6	3	179 3	2
70	Robt. J. Craft	Chas. Downie	127 Bourke Street	Shop & 2 rooms	brick	120	120	6	3	179 3	2
1	Wenzell & Ernest	Pick. Tucker	129 Bourke Street	Shops & 2 rooms	brick	180	180	9	4 10	66 4 10	3
2	John McEltre	Henry Wells	131 Bourke Street	Shop & 2 rooms	brick	120	120	6	3	163 3	2
3	Otto Meifamer	Henry Wells	133 Bourke Street	Shop & 2 rooms	brick	120	120	6	3	163 3	2
4	Gascard	W. S. Corcoran	135 Bourke Street	Shop & 2 rooms	brick	150	150	7 10	3 15	111 3 15	2 10
5	Richard Dickens	W. S. Corcoran	135 Bourke Street	Shop & 1 room	brick	150	150	7 10	3 15	111 3 15	2 10
6	John Gibson	W. S. Corcoran	137 Bourke Street	Shops & 2 rooms	brick	120	120	6	3	93 3	2
7	Johnston	W. S. Corcoran	139 Bourke Street	Shop & 2 rooms	brick	120	120	6	3	93 3	2
8	Bendix Hansen	W. S. Corcoran	141 Bourke Street	Shop & 2 rooms	brick	120	120	6	3	93 3	2
9	George & Lash	Key Georgeon	143 Bourke Street	Shop & 1 room	brick	150	150	7 10	3 15	111 3 15	2 10
80	D. Dillon	Alexander Georgeon	145 Bourke Street	Shops & 5 rooms	brick	200	200	10	5	215 5	3 6 8
						28,590	28,525	1426 5	713 2 6	713 2 6	475 8 4

ASSESSMENT of all Land beneficially occupied in any manner whatsoever, within the Limits of the City of Melbourne, according to its full, fair, and average Land not belonging to the Crown, within the said City, although there may be no Building thereon, and all Land attached to and held in Unimproved Land not being estimated at a higher rate than Six per Centum upon the average Net Value of the Land for the making and levying to the Council of the said City shall from time to time seem necessary, and such as the said Council has heretofore been by law empowered

Annual Value, clear of all outgoings, together with all conjunction with any building, the Annual Value of thereon of such Town Rates and Lighting Rates as to order and declare.

Town Rate of *one shilling* in the Pound in aid of the Town Fund, for the year ending 31st December, 1868, payable in equal Moieties, due respectively the First Moieties on the *first* day of *May*, 1868, and the Second Moieties on the *first* day of *September*, 1868, duly made, ordered, and confirmed by the Council of the City of Melbourne, on the *twenty seventh* day of *April*, 1868.

Lighting Rate of *four pence* in the Pound, for the year ending 31st December, 1868, due on the *fourteenth* day of *May*, 1868, duly made, ordered, and confirmed by the Council of the City of Melbourne, on the *twenty seventh* day of *April*, 1868.

Gipps WARD.

No. in Ward.	Name of Occupier of Land.	Name of Owner of Land.	Name or Situation of Land.	Description	of Land.	Valuator's Assessment of Average Annual Value of Land, clear of all Outgoings.	Assessed Full, Fair, and Average Annual Value of Land, clear of all Outgoings, as adopted and confirmed by the City Council.	Total Town Rate at <i>one shilling</i> in the Pound.	First Moieties of Town Rate, due <i>14 May</i> 1868.	Second Moieties of Town Rate, due <i>1 Sept.</i> 1868.	Lighting Rate, due <i>14 May</i> 1868.
101	<i>Henry Lyons</i>	<i>James Mayne</i>	<i>189 Bourke Street</i>	<i>Shop & 4</i>	<i>rooms brick</i>	<i>120</i>	<i>33,935</i>	<i>14615</i>	<i>810 76</i>	<i>810 76</i>	<i>575 11 0</i>
2	<i>David Morrison</i>	<i>Moses Benjamin</i>	<i>191 (N) Bourke Street</i>	<i>Shop & 5</i>	<i>rooms brick</i>	<i>110</i>	<i>110</i>	<i>5 10</i>	<i>3 11</i>	<i>2 15</i>	<i>9 3</i>
3	<i>Daniel McNeill</i>	<i>Moses (N) Benjamin</i>	<i>193 (N) Bourke Street</i>	<i>Shop & 5</i>	<i>rooms brick</i>	<i>110</i>	<i>110</i>	<i>5 10</i>	<i>3 11</i>	<i>2 15</i>	<i>9 3</i>
4	<i>Charles Frabin</i>	<i>Moses (N) Benjamin</i>	<i>195 (N) Bourke Street</i>	<i>Shop & 5</i>	<i>rooms brick</i>	<i>110</i>	<i>110</i>	<i>5 10</i>	<i>3 11</i>	<i>2 15</i>	<i>9 3</i>
5		<i>Moses (N) Benjamin</i>	<i>197 (N) Bourke Street</i>	<i>Shop & 5</i>	<i>rooms brick</i>	<i>110</i>	<i>110</i>	<i>5 10</i>	<i>3 11</i>	<i>2 15</i>	<i>9 3</i>
6	<i>Joseph Christell</i>	<i>Moses (N) Benjamin</i>	<i>199 (N) Bourke Street</i>	<i>Shop & 5</i>	<i>rooms brick</i>	<i>110</i>	<i>110</i>	<i>5 10</i>	<i>3 11</i>	<i>2 15</i>	<i>9 3</i>
7	<i>James Keating</i>	<i>George Kirk</i>	<i>201 (N) Bourke Street</i>	<i>Shop & 5</i>	<i>rooms brick</i>	<i>120</i>	<i>120</i>	<i>6</i>	<i>2 8 9</i>	<i>3</i>	<i>14 5</i>
8	<i>Robert Appleton</i>	<i>George (N) Kirk</i>	<i>203 (N) Bourke Street</i>	<i>Shop & 5</i>	<i>rooms brick</i>	<i>120</i>	<i>120</i>	<i>6</i>	<i>2 8 9</i>	<i>3</i>	<i>14 5</i>
9	<i>A. B. Kleiser</i>	<i>George (N) Kirk</i>	<i>203 A (N) Bourke Street</i>	<i>Shop & 5</i>	<i>rooms brick</i>	<i>120</i>	<i>120</i>	<i>6</i>	<i>2 8 9</i>	<i>3</i>	<i>14 5</i>
110	<i>George Petty</i>	<i>Mrs Crossley</i>	<i>205 (N) Bourke Street</i>	<i>Shop & 5</i>	<i>rooms brick</i>	<i>220</i>	<i>220</i>	<i>11</i>	<i>2 6 8</i>	<i>5 10</i>	<i>6 6</i>
111	<i>J. J. Watson</i>	<i>Mrs Crossley (N)</i>	<i>207 (N) Bourke Street</i>	<i>Shop & 4</i>	<i>rooms brick</i>	<i>160</i>	<i>160</i>	<i>8</i>	<i>3 5 0</i>	<i>4</i>	<i>12 2</i>
2	<i>Robert Corinich</i>	<i>Mrs Crossley (N)</i>	<i>209 (N) Bourke Street</i>	<i>Shop & 5 rooms &</i>	<i>stage at rear brick</i>	<i>180</i>	<i>180</i>	<i>9</i>	<i>2 9 6</i>	<i>4 10</i>	<i>2 4 9</i>
3	<i>Stephen Welch</i>	<i>Henry Brown</i>	<i>(N) Bourke Street</i>	<i>Liverpool Hotel</i>	<i>bar & 17 rooms brick</i>	<i>220</i>	<i>220</i>	<i>11</i>	<i>2 9 2</i>	<i>5 10</i>	<i>13 2</i>
4	<i>Benjamin Morcks</i>	<i>Joseph Richardson</i>	<i>213 (N) Bourke Street</i>	<i>Shop & five rooms</i>	<i>& kitchen brick</i>	<i>130</i>	<i>130</i>	<i>6 10</i>	<i>2 3 0</i>	<i>3 5</i>	<i>6 6</i>
5	<i>George Hall</i>	<i>Joseph (N) Richardson</i>	<i>215 (N) Bourke Street</i>	<i>Shop & 5 rooms</i>	<i>& kitchen brick</i>	<i>130</i>	<i>130</i>	<i>6 10</i>	<i>3 5 0</i>	<i>3 5</i>	<i>7 4</i>
6	<i>Benjamin Benjamin</i>	<i>Joseph (N) Richardson</i>	<i>217 (N) Bourke Street</i>	<i>Shop & 5 rooms</i>	<i>& kitchen brick</i>	<i>120</i>	<i>120</i>	<i>6</i>	<i>4 0 8</i>	<i>3</i>	<i>14 3</i>
7	<i>Elias Smiliff</i>	<i>Joseph (N) Richardson</i>	<i>219 (N) Bourke Street</i>	<i>Shop & 5 rooms</i>	<i>& kitchen brick</i>	<i>120</i>	<i>120</i>	<i>6</i>	<i>2 3 0</i>	<i>3</i>	<i>14 3</i>
8	<i>W. Squire</i>	<i>George Moulder</i>	<i>221 (N) Bourke Street</i>	<i>Shop & 5 rooms</i>	<i>wood</i>	<i>70</i>	<i>70</i>	<i>3 10</i>	<i>2 7 6</i>	<i>1 15</i>	<i>6 6</i>
9	<i>Mrs Keenan</i>	<i>George (N) Moulder</i>	<i>223 (N) Bourke Street</i>	<i>Shop & 3 rooms</i>	<i>wood</i>	<i>70</i>	<i>70</i>	<i>3 10</i>	<i>2 7 6</i>	<i>1 15</i>	<i>6 6</i>
120	<i>Samuel Willis</i>	<i>George (N) Moulder</i>	<i>225 (N) Bourke Street</i>	<i>Shop & 3 rooms</i>	<i>wood</i>	<i>70</i>	<i>70</i>	<i>3 10</i>	<i>2 7 6</i>	<i>1 15</i>	<i>6 6</i>
						<i>36,576</i>	<i>36455</i>	<i>1822 15</i>	<i>911 76</i>	<i>911 76</i>	<i>607 11 0</i>

ASSESSMENT of all Land beneficially occupied in any manner whatsoever, within the Limits of the City of Melbourne, according to its full, fair, and average Land not belonging to the Crown, within the said City, although there may be no Building thereon, and all Land attached to and held in Unimproved Land not being estimated at a higher rate than Six per Centum upon the average Net Value of the Land for the making and levying to the Council of the said City shall from time to time seem necessary, and such as the said Council has heretofore been by law empowered

Annual Value, clear of all outgoings, together with all conjunction with any building, the Annual Value of thereon of such Town Rates and Lighting Rates as to order and declare.

Town Rate of *one shilling* in the Pound in aid of the Town Fund, for the year ending 31st December, 1868, payable in equal Moieties, due respectively the First Moieties on the *fourteenth* day of *May*, 1868, and the Second Moieties on the *fourth* day of *November*, 1868, duly made, ordered, and confirmed by the Council of the City of Melbourne, on the *fourteenth* day of *April*, 1868.

Lighting Rate of *four pence* in the Pound, for the year ending 31st December, 1868, due on the *fourteenth* day of *May*, 1868, duly made, ordered, and confirmed by the Council of the City of Melbourne, on the *fourteenth* day of *April*, 1868.

Gipps WARD.

No. in Ward.	Name of Occupier of Land.	Name of Owner of Land.	Name or Situation of Land.	Description of Land.	Valuator's Assessment of Average Annual Value of Land, clear of all Outgoings.	Assessed Full, Fair, and Average Annual Value of Land, clear of all Outgoings, as adopted and confirmed by the City Council.	Total Town Rate at <i>one shilling</i> in the Pound.	First Moieties of Town Rate, due 14 May 1868.	Second Moieties of Town Rate, due 4 Nov 1868.	Lighting Rate, due 14 May 1868.
12 1	Rambon & Son	Mr. Crossley	227 Bourke Street	Shop 4 rooms & Kitchen brick	36.570 100	36.455 100	122 15 5	296 2 10	66 2 10	296 1 13 4
2	William Green	Mr. Crossley (Do)	229 (Do) Bourke Street	Shop 4 rooms & Kitchen brick	100	100	5	296 2 10	66 2 10	296 1 13 4
3	Arnoldson & Hanson	Moses Benjamin	(Do) Bourke Street	Excelsior Hotel Billiard 35 rooms brick	320	320	16	230 0	93 0	230 5 6 0
4	William Higginbottom	Nathaniel Levi	(Do) Bourke Street	Shop 4 rooms brick	120	120	6	40 3	225 3	32 2
5	Solomon & Bernstein	Nathaniel (Do) Levi	239 (Do) Bourke Street	Shop 4 rooms brick	120	121	6	350 3	93 3	350 2
6	Solomon Matthews	Nathaniel (Do) Levi	241 (Do) Bourke Street	Shop 4 rooms brick	120	120	6	368 3	132 3	368 2
7	Joseph Levy	Nathaniel (Do) Levi	243 (Do) Bourke Street	Shop 4 rooms brick	120	120	6	350 3	132 3	350 2
8	Thomas Helme	Nathaniel (Do) Levi	245 (Do) Bourke Street	Shop 4 rooms brick	120	120	6	247 3	247 3	247 2
9	John Moses	Nathaniel (Do) Levi	247 (Do) Bourke Street	Shop 4 rooms brick	120	121	6	350 3	93 3	350 2
13 0		Nathaniel (Do) Levi	249 (Do) Bourke Street	Shop 4 rooms brick	120	120	6	246 3	249 3	246 2
1	Charles Corwin	Nathaniel (Do) Levi	(Do) Bourke Street	Imperial Hotel Bar 82 rooms brick	400	400	20	350 10	79 10	350 6 13 4
2	H. Gray	Henry Lewis	101 Spring Street	Exp. Institution Sheds house 8 rooms brick	150	150	7 10	25 3 15	227 3 15	25 2 10
3	Adam Kennedy	Moses Benjamin	off Spring Street	House 3 rooms brick	28	28	1 0	223 11	223 11	223 9 4
4	Thompson & Coleman	Moses Benjamin	Spring Street	Princess Theatre Hotel 600	600	600	30	388 15	223 15	388 10
5	Julius Passie	Moses Benjamin	Little Bourke Street	House & Factory iron	50	50	2 10	31 1 5	93 1 5	31 10 8
6	Lyster & Co	Moses Benjamin	192 Little Bourke Street	Workshop iron	30	30	1 10	31 1 5	93 1 5	31 10
7	Robert Claxton	Mr. Crossley	190 Little Bourke Street	Workshop 2 rooms iron	28	28	1 0	369 11	138 11	369 9 4
8	James Childs	George Alder	188 Little Bourke Street	House 2 rooms wood	16	16	10	76 0	66 0	76 5 4
9	Do	George Alder	186 Little Bourke Street	House 2 rooms wood	16	16	10	76 0	66 0	76 5 4
14 0	Bole	George Alder	Reston Lane	House 2 rooms wood	10	10	10	276 5	4 5	276 3 4
					39,258	39,143	457 3	978 11 6	978 11 6	652 7 8

ASSESSMENT of all Land beneficially occupied in any manner whatsoever, within the Limits of the City of Melbourne, according to its full, fair, and average Land not belonging to the Crown, within the said City, although there may be no Building thereon, and all Land attached to and held in Unimproved Land not being estimated at a higher rate than Six per Centum upon the average Net Value of the Land for the making and levying to the Council of the said City shall from time to time seem necessary, and such as the said Council has heretofore been by law empowered

Annual Value, clear of all outgoings, together with all conjunction with any building, the Annual Value of thereon of such Town Rates and Lighting Rates as to order and declare.

Town Rate of *one shilling* in the Pound in aid of the Town Fund, for the year ending 31st December, 1868, payable in equal Moieties, due respectively the First Moieties on the *fourteenth* day of *April*, 1868, and the Second Moieties on the *fourth* day of *September*, 1868, duly made, ordered, and confirmed by the Council of the City of Melbourne, on the *twenty second* day of *April*, 1868.

Lighting Rate of *four pence* in the Pound, for the year ending 31st December, 1868, due on the *fourteenth* day of *April*, 1868, duly made, ordered, and confirmed by the Council of the City of Melbourne, on the *twenty second* day of *April*, 1868.

Gipps

WARD.

No. in Ward.	Name of Occupier of Land.	Name of Owner of Land.	Name or Situation of Land.	Description of Land.	Valuator's Assessment of Average Annual Value of Land, clear of all Outgoings.	Assessed Full, Fair, and Average Annual Value of Land, clear of all Outgoings, as adopted and confirmed by the City Council.	Total Town Rate at one shilling in the Pound.	First Moieties of Town Rate, due 14 May 1868.	Second Moieties of Town Rate, due 4 Sept. 1868.	Lighting Rate, due 14 May 1868.		
141	Thomas O'Connor	George Moulder	Roston Lane	House & 2 rooms wood	10	10	10	276	5	276	34	
2	Vincent	George (Do) moulder	Roston (Do) Lane	House & 2 rooms wood	10	10	10	276	5	276	34	
3	Blanche	George (Do) moulder	Roston (Do) Lane	House & 2 rooms wood	10	10	10	276	5	276	34	
4	Scottie	George (Do) moulder	Roston (Do) Lane	House & 2 rooms wood	10	10	10	276	5	276	34	
5	Bryan Gilligan	George (Do) moulder	Roston (Do) Lane	House & 2 rooms wood	10	10	10	276	5	276	34	
6	George Gattrell	Louise Roston	184 Little Bourke street	Hotel bar & 11 rooms & 3 cottages brick wood	200	200	10	311	5	311	368	
7	John Don	Thomas Harrison	180 Little Bourke street	House & 3 rooms brick	20	20	1	236	10	236	48	
8	Blair	Thomas Do Harrison	178 Little Bourke street	House & 3 rooms brick	20	20	1	236	10	236	48	
9	John W. L. Simpson	Thomas Do Harrison	176 Little Bourke street	Shop & 2 rooms brick	28	28	18	236	14	236	94	
150	Andrew Skiel	Andrew Skiel	Bellett Terrace	House & 4 rooms stone	28	28	18	32	14	188	32	94
1	Conaway	Conaway	Bellett Terrace	House & 3 rooms brick	14	14	14	228	7	228	48	
2	Andrew Skiel	Andrew Skiel	Bellett Terrace	House & 3 rooms brick	18	18	10	32	9	188	6	
3	Conaway	(Key) Conaway	Bellett Terrace	House & 2 rooms wood	10	10	10	228	5	228	34	
4	Andrew Skiel	Andrew Skiel	Bellett Terrace	House & 4 rooms brick	18	18	10	32	9	188	6	
5	Conaway	(Key) Conaway	Bellett Terrace	House & 5 rooms brick	24	24	14	228	12	228	8	
6	W. H. Davis	W. H. Davis	Bellett Terrace	House & 2 rooms brick	18	18	10	356	9	188	6	
7	Andrew Skiel	Andrew Skiel	Bellett Terrace	House & 7 rooms brick	38	38	18	32	19	188	128	
8	Conaway	Conaway	Bellett Terrace	House & 4 rooms brick	16	16	10	228	8	228	54	
9	Cassidy	Cassidy	Bellett Terrace	House & 4 rooms brick	16	16	10	228	8	228	54	
160	Mill	Mill	Bellett Terrace	House & 2 rooms brick	10	10	10	236	5	236	34	
					39,258	39,143	4873	97816	97816	66278		
					39,786	39,671	48311	99156	99156	66138		

ASSESSMENT of all Land beneficially occupied in any manner whatsoever, within the Limits of the City of Melbourne, according to its full, fair, and average Land not belonging to the Crown, within the said City, although there may be no Building thereon, and all Land attached to and held in Unimproved Land not being estimated at a higher rate than Six per Centum upon the average Net Value of the Land for the making and levying to the Council of the said City shall from time to time seem necessary, and such as the said Council has heretofore been by law empowered

Annual Value, clear of all outgoings, together with all conjunction with any building, the Annual Value of thereon of such Town Rates and Lighting Rates as to order and declare.

Town Rate of *one shilling* in the Pound in aid of the Town Fund, for the year ending 31st December, 1868, payable in equal Moieties, due respectively the First Moieties on the *fourteenth* day of *April*, 1868, and the Second Moieties on the *fourteenth* day of *April*, 1868, duly made, ordered, and confirmed by the Council of the City of Melbourne, on the *fourteenth* day of *April*, 1868.

Lighting Rate of *four pence* in the Pound, for the year ending 31st December, 1868, due on the *fourteenth* day of *April*, 1868, duly made, ordered, and confirmed by the Council of the City of Melbourne, on the *fourteenth* day of *April*, 1868.

Gipps

WARD.

No. in Ward.	Name of Occupier of Land.	Name of Owner of Land.	Name or Situation of Land.	Description of Land.	Valuator's Assessment of Average Annual Value of Land, clear of all Outgoings.	Assessed Full, Fair, and Average Annual Value of Land, clear of all Outgoings, as adopted and confirmed by the City Council.	Total Town Rate at <i>one shilling</i> in the Pound.	First Moieties of Town Rate, due <i>14 April</i> , 1868.	Second Moieties of Town Rate, due <i>14 April</i> , 1868.	Lighting Rate, due <i>14 April</i> , 1868.
161	Andrews Shield	Andrews Shield	Inchitt terrace	House & 2 rooms brick	39,486	39,471	403.11	32	188	32
2	Canaway	Canaway	Salott (A's) terrace	House & 2 rooms brick	8	8	8	225	225	225
3	Ab Canaway	(A's) Canaway	Salott (A's) terrace	House & 2 rooms brick	8	8	8	225	225	225
4	A. H. Davis	A. H. Davis	Little Bourke street	Australian Arms Hotel	130	130	6.10	33	135	33
5	A. H. Davis	A. H. Davis	175 Little Bourke street	House & 4 rooms brick	25	25	1.5	32	135	32
6	A. H. Davis	A. H. Davis	173 Little Bourke street	House & 4 rooms "	25	25	1.5	33	135	33
7	A. H. Davis	A. H. Davis	Romeo Lane	House & 4 rooms "	20	20	1	33	135	33
8	Denis Sington	Denis Sington	Romeo Lane	House & 2 rooms "	12	12	10	264	264	264
9	Andrews Shield	Andrews Shield	Roxes Lane	Shanty	6	6	6	32	26	32
170	Andrew Shield	Andrew (A's) Shield	Romeo Lane	House & 2 rooms "	14	14	14	32	196	32
1	Andrew Shield	Andrew (A's) Shield	Romeo Lane	House & 2 rooms "	14	14	14	32	196	32
2	Assisiday	Assisiday	Romeo Lane	House & 7 rooms "	24	24	1.4	234	60	234
3	Francis Kelly	Francis Kelly	Romeo Lane	House & 3 rooms "	10	10	10	384	163	384
4	Francis (A's) Kelly	Francis (A's) Kelly	Romeo Lane	House & 3 rooms wood	12	12	12	384	163	384
5	Francis (A's) Kelly	Francis (A's) Kelly	Romeo Lane	House & 3 rooms "	12	12	12	384	163	384
6	Francis (A's) Kelly	Francis (A's) Kelly	Romeo Lane	House & 2 rooms brick	10	10	10	384	163	384
7	Francis (A's) Kelly	Francis (A's) Kelly	Romeo Lane	House & 2 rooms "	8	8	8	384	163	384
8	Francis (A's) Kelly	Francis (A's) Kelly	Romeo Lane	House & 2 rooms "	10	10	10	384	163	384
9	Francis (A's) Kelly	Francis (A's) Kelly	Romeo Lane	House & 2 rooms "	12	12	12	384	163	384
180	Francis (A's) Kelly	Francis (A's) Kelly	Romeo Lane	House & 2 rooms "	10	10	10	384	163	384
					40,164	40,049	3,002.9	1,001.46	1,001.46	667.98

ASSESSMENT of all Land beneficially occupied in any manner whatsoever, within the Limits of the City of Melbourne, according to its full, fair, and average value, and all Land attached to and held in connection with any building, the Annual Value of these of such Town Rates and Lighting Rates as to order and declare.

Annual Value, clear of all outgoings, together with all conjunction with any building, the Annual Value of these of such Town Rates and Lighting Rates as to order and declare.

Town Rate of *two pence* in the Pound in aid of the Town Fund, for the year ending 31st December, 1868, payable in equal Moieties, due respectively the First Moieties on the *fourth* day of *April*, 1868, and the Second Moieties on the *fourth* day of *April*, 1868, duly made, ordered, and confirmed by the Council of the City of Melbourne, on the *fourth* day of *April*, 1868.

Lighting Rate of *four pence* in the Pound, for the year ending 31st December, 1868, due on the *fourth* day of *April*, 1868, duly made, ordered, and confirmed by the Council of the City of Melbourne, on the *fourth* day of *April*, 1868.

Gipps

WARD.

No. in Ward.	Name of Occupier of Land.	Name of Owner of Land.	Name or Situation of Land.	Description of Land.	Valuator's Assessment of Average Annual Value of Land, clear of all Outgoings.	Assessed Full, Fair, and Average Annual Value of Land, clear of all Outgoings, as adopted and confirmed by the City Council.	Total Town Rate at <i>one shilling</i> in the Pound.	First Moieties of Town Rate, due <i>14 May</i> 1868.	Second Moieties of Town Rate, due <i>1 Sept.</i> 1868.	Lighting Rate, due <i>14 May</i> 1868.
18 1	<i>Francis Kelly</i>	<i>Francis Kelly</i>	<i>Romeo lane</i>	<i>House 2 rooms brick</i>	<i>40,160</i> 10	<i>40,499</i> 10	<i>2029</i> 10	<i>1001 4 6</i> 5	<i>1001 4 6</i> 5	<i>667 9 8</i> 3 4
2	<i>Francis (Dr) Kelly</i>	<i>Francis (Dr) Kelly</i>	<i>Romeo (Dr) lane</i>	<i>House 2 rooms brick</i>	10	10	10	<i>384</i> 5	<i>163</i> 5	<i>384</i> 3 4
3	<i>Mrs Mills</i>	<i>Mrs Mills</i>	<i>Romeo (Dr) lane</i>	<i>House 4 rooms stone</i>	24	24	1 4	<i>236</i> 12	<i>99</i> 12	<i>236</i> 8
4	<i>Joseph Bradley</i>	<i>David Black</i>	<i>Romeo (Dr) lane</i>	<i>House 2 rooms brick</i>	10	10	10	<i>386</i> 5	<i>143</i> 5	<i>386</i> 3 4
5	<i>Basidy</i>	<i>Basidy</i>	<i>Romeo (Dr) lane</i>	<i>House 2 rooms wood</i>	10	10	10	<i>234</i> 5	<i>60</i> 5	<i>234</i> 3 4
6	<i>Mrs Mills</i>	<i>Mrs Mills</i>	<i>Romeo (Dr) lane</i>	<i>House 4 rooms brick</i>	16	16	16	<i>236</i> 8	<i>99</i> 8	<i>236</i> 5 4
7	<i>Mrs Dr Mills</i>	<i>Mrs Dr Mills</i>	<i>Little Bourke street</i>	<i>House 4 rooms brick</i>	20	20	1	<i>236</i> 10	<i>99</i> 10	<i>236</i> 6 8
8	<i>A. H. Davis</i>	<i>A. H. Davis</i>	<i>Little Bourke street</i>	<i>House 4 rooms brick</i>	22	22	1 2	<i>352</i> 11	<i>135</i> 11	<i>352</i> 7 4
9	<i>Patrick Kinnally</i>	<i>Peter Davis</i>	<i>Little Bourke street</i>	<i>Smiths Shop & 4 rooms brick</i>	50	50	2 10	<i>230</i> 1 5	<i>163</i> 1 5	<i>230</i> 16 8
19 0	<i>Michael Brennan</i>	<i>Fitzgerald</i>	<i>Rock of Cashell lane</i>	<i>House 3 rooms brick</i>	14	14	14	<i>356</i> 7	<i>215</i> 7	<i>356</i> 4 8
1	<i>John Bonthron</i>	<i>John Vaughan</i>	<i>Rock of Cashell lane</i>	<i>House 4 rooms brick</i>	12	12	12	<i>296</i> 6	<i>138</i> 6	<i>296</i> 4
2	<i>Daniel Roxabson</i>	<i>John (Dr) Vaughan</i>	<i>Rock of Cashell lane</i>	<i>House 4 rooms brick</i>	12	12	12	<i>296</i> 6	<i>138</i> 6	<i>296</i> 4
3	<i>M^{rs} Smith</i>	<i>John (Dr) Vaughan</i>	<i>Rock of Cashell lane</i>	<i>House 4 rooms brick</i>	14	14	14	<i>296</i> 7	<i>138</i> 7	<i>296</i> 4 8
4	<i>M^{rs} Allison</i>	<i>John (Dr) Vaughan</i>	<i>Rock of Cashell lane</i>	<i>House 4 rooms brick</i>	14	14	14	<i>296</i> 7	<i>138</i> 7	<i>296</i> 4 8
5	<i>James Fitzpatrick</i>	<i>John (Dr) Vaughan</i>	<i>Rock of Cashell lane</i>	<i>House 4 rooms brick</i>	14	14	14	<i>296</i> 7	<i>138</i> 7	<i>296</i> 4 8
6	<i>William Reese</i>	<i>John (Dr) Vaughan</i>	<i>Little Bourke street</i>	<i>House & Lodges Hotel Bar & 12 rooms brick</i>	150	150	7 10	<i>296</i> 3 15	<i>100</i> 3 15	<i>296</i> 2 10
7	<i>George Morris</i>	<i>John (Dr) Vaughan</i>	<i>Little Bourke street</i>	<i>Shop & 5 rooms brick</i>	46	46	2 6	<i>296</i> 1 3	<i>138</i> 1 3	<i>296</i> 15 4
8	<i>George Morris</i>	<i>John (Dr) Vaughan</i>	<i>Morning Star lane</i>	<i>House 4 rooms brick</i>	26	26	1 6	<i>361</i> 13	<i>135</i> 13	<i>361</i> 8 8
9	<i>John Bailey</i>	<i>John Bailey</i>	<i>Morning Star lane</i>	<i>House 4 rooms brick</i>	22	22	1 2	<i>230</i> 11	<i>66</i> 11	<i>230</i> 7 4
20 0	<i>John Stanway</i>	<i>John Stanway</i>	<i>Morning Star lane</i>	<i>2 Shanties brick</i>	12	12	12	<i>40</i> 4	<i>132</i> 4	<i>40</i> 4
					<i>40,672</i>	<i>40,537</i>	<i>2027 17</i>	<i>1013 10 6</i>	<i>1013 10 6</i>	<i>675 19</i>

ASSESSMENT of all Land beneficially occupied in any manner whatsoever, within the Limits of the City of Melbourne, according to its full, fair, and average value, and all Land not belonging to the Crown, within the said City, although there may be no Building thereon, and all Land attached to and held in connection with any Building thereon, and all Land not being estimated at a higher rate than Six per Centum upon the average Net Value of the Land for the making and levying of Rates, and such as the said Council has heretofore been by law empowered to order and declare.

Annual Value, clear of all outgoings, together with all conjunction with any building, the Annual Value of thereon of such Town Rates and Lighting Rates as to order and declare.

Town Rate of *four shillings* in the Pound in aid of the Town Fund, for the year ending 31st December, 1867, payable in equal Moieties, due respectively the First Moieties on the *fourteenth* day of *April*, 1867; and the Second Moieties on the *fourteenth* day of *April*, 1868, duly made, ordered, and confirmed by the Council of the City of Melbourne, on the *twenty fourth* day of *April*, 1868.

Lighting Rate of *four pence* in the Pound, for the year ending 31st December, 1868, due on the *fourteenth* day of *April*, 1868, duly made, ordered, and confirmed by the Council of the City of Melbourne, on the *twenty fourth* day of *April*, 1868.

Gipps WARD.

No. in Ward.	Name of Occupier of Land.	Name of Owner of Land.	Name or Situation of Land.	Description of Land.	Valuator's Assessment of Average Annual Value of Land, clear of all Outgoings.	Assessed Full, Fair, and Average Annual Value of Land, clear of all Outgoings, as adopted and confirmed by the City Council.	Total Town Rate, at <i>four shillings</i> in the Pound.	First Moieties of Town Rate, due <i>14 day</i> 1868.	Second Moieties of Town Rate, due <i>14 day</i> 1868.	Lighting Rate, due <i>14 day</i> 1868.
201	<i>Stephen Truby</i>	<i>Thomas Stevenson</i>	<i>Morning Star lane</i>	<i>House 3 rooms brick</i>	<i>40,672</i>	<i>40,557</i>	<i>2027 17</i>	<i>1013 10 6</i>	<i>1013 10 6</i>	<i>175 19</i>
2	<i>John Bailey</i>	<i>Conelia's Sullivan</i>	<i>morning Star lane</i>	<i>House 2 rooms brick</i>	<i>10</i>	<i>10</i>	<i>10</i>	<i>230</i>	<i>66</i>	<i>220</i>
3	<i>Henry Raphael</i>	<i>Henry Raphael</i>	<i>morning Star lane</i>	<i>House 4 rooms brick</i>	<i>20</i>	<i>20</i>	<i>1</i>	<i>313 4</i>	<i>143</i>	<i>313 4</i>
4	<i>Henry Raphael</i>	<i>Henry Raphael</i>	<i>morning Star lane</i>	<i>House 4 rooms brick</i>	<i>20</i>	<i>20</i>	<i>1</i>	<i>313 4</i>	<i>143</i>	<i>313 4</i>
5	<i>Henry Wilson</i>	<i>Mrs O Connell</i>	<i>Little Bourke street</i>	<i>Morning Star Hotel</i>	<i>100</i>	<i>100</i>	<i>5</i>	<i>230</i>	<i>135</i>	<i>230</i>
6	<i>James Hughes</i>	<i>James Hughes</i>	<i>152 Little St Bourke street</i>	<i>Shop & 3 rooms brick</i>	<i>30</i>	<i>30</i>	<i>1 10</i>	<i>270</i>	<i>106</i>	<i>270</i>
7	<i>Mrs Dimerton</i>	<i>Mrs Dimerton</i>	<i>150 Little St Bourke street</i>	<i>Brick shop 2 rooms & iron store</i>	<i>30</i>	<i>30</i>	<i>1 10</i>	<i>270</i>	<i>106</i>	<i>270</i>
8	<i>Samuel Wardell</i>	<i>Mrs Dimerton</i>	<i>148 Little St Bourke street</i>	<i>Wood Shanties</i>	<i>10</i>	<i>10</i>	<i>10</i>	<i>267</i>	<i>130</i>	<i>267</i>
9	<i>Patrick Lacy</i>	<i>Robert Haren</i>	<i>Market lane</i>	<i>House 2 rooms brick</i>	<i>12</i>	<i>12</i>	<i>12</i>	<i>287</i>	<i>106</i>	<i>287</i>
210	<i>George Pope</i>	<i>Henry Raphael</i>	<i>market St lane</i>	<i>House 4 rooms brick</i>	<i>20</i>	<i>20</i>	<i>1</i>	<i>313 4</i>	<i>143</i>	<i>313 4</i>
1	<i>Mrs Allen</i>	<i>Henry Raphael</i>	<i>market St lane</i>	<i>House 4 rooms brick</i>	<i>20</i>	<i>20</i>	<i>1</i>	<i>313 4</i>	<i>143</i>	<i>313 4</i>
2	<i>Julian</i>	<i>Henry Raphael</i>	<i>market St lane</i>	<i>House 4 rooms brick</i>	<i>20</i>	<i>20</i>	<i>1</i>	<i>313 4</i>	<i>143</i>	<i>313 4</i>
3	<i>Benjamin Birmell</i>	<i>Henry Raphael</i>	<i>market St lane</i>	<i>House 4 rooms brick</i>	<i>20</i>	<i>20</i>	<i>1</i>	<i>313 4</i>	<i>143</i>	<i>313 4</i>
4	<i>Joseph O'Brien</i>	<i>Richard Church</i>	<i>market St lane</i>	<i>House 2 rooms brick</i>	<i>12</i>	<i>12</i>	<i>12</i>	<i>380</i>	<i>148</i>	<i>380</i>
5	<i>Joseph M Knight</i>	<i>Richard Church</i>	<i>market St lane</i>	<i>House 2 rooms brick</i>	<i>12</i>	<i>12</i>	<i>12</i>	<i>380</i>	<i>148</i>	<i>380</i>
6		<i>Stephen Raby</i>	<i>market St lane</i>	<i>House 2 rooms brick</i>	<i>14</i>	<i>14</i>	<i>14</i>	<i>220</i>	<i>7</i>	<i>220</i>
7	<i>Stephen Raby</i>	<i>Stephen Raby</i>	<i>market St lane</i>	<i>House 2 rooms brick</i>	<i>14</i>	<i>14</i>	<i>14</i>	<i>220</i>	<i>7</i>	<i>220</i>
8	<i>William Lehman</i>	<i>Morrison</i>	<i>market St lane</i>	<i>House 4 rooms brick</i>	<i>24</i>	<i>24</i>	<i>1 4</i>	<i>220</i>	<i>66</i>	<i>220</i>
9	<i>William Fletcher</i>	<i>Mrs Fletcher</i>	<i>market St lane</i>	<i>House 2 rooms & Shed wood</i>	<i>14</i>	<i>14</i>	<i>14</i>	<i>24</i>	<i>7</i>	<i>24</i>
220	<i>Henry Mann</i>	<i>Henry Mayfield</i>	<i>market St lane</i>	<i>House 3 rooms wood</i>	<i>22</i>	<i>22</i>	<i>1 2</i>	<i>361</i>	<i>68</i>	<i>361</i>
					<i>41,114</i>	<i>40,997</i>	<i>2049 17</i>	<i>1024 10 6</i>	<i>1024 10 6</i>	<i>683 5 0</i>

ASSESSMENT of all Land beneficially occupied in any manner whatsoever, within the Limits of the City of Melbourne, according to its full, fair, and average Value, clear of all Outgoings, together with all conjunction with any building, the Annual Value of thereon of such Town Rates and Lighting Rates as to order and declare.

Annual Value, clear of all outgoings, together with all conjunction with any building, the Annual Value of thereon of such Town Rates and Lighting Rates as to order and declare.

Town Rate of *one shilling* in the Pound in aid of the Town Fund, for the year ending 31st December, 1867, payable in equal Moieties, due respectively the First Moieties on the *fourteenth* day of *April*, 1867, and the Second Moieties on the *fourth* day of *September*, 1867, duly made, ordered, and confirmed by the Council of the City of Melbourne, on the *fourth* day of *April*, 1868.

Lighting Rate of *four pence* in the Pound, for the year ending 31st December, 1867, due on the *fourteenth* day of *April*, 1867, duly made, ordered, and confirmed by the Council of the City of Melbourne, on the *fourth* day of *April*, 1868.

Gypsy WARD.

No. in Ward.	Name of Occupier of Land.	Name of Owner of Land.	Name or Situation of Land.	Description of Land.	Valuator's Assessment of Average Annual Value of Land, clear of all Outgoings.	Assessed Full, Fair, and Average Annual Value of Land, clear of all Outgoings, as adopted and confirmed by the City Council.	Total Town Rate at <i>one shilling</i> in the Pound.	First Moieties of Town Rate, due <i>14 April</i> 1867.	Second Moieties of Town Rate, due <i>4 Sep.</i> 1867.	Lighting Rate, due <i>14 April</i> 1867.
241	<i>Stevens</i>	<i>Mahony</i>	Commercial Lane	House 4 rooms brick	41.652 10	41.535 10	207.15 10	103.76 8	103.76 8	69.5 5.4
2	<i>Ballaghan & Swan</i>	<i>Ambrose & Hyde</i>	Commercial Lane	Yard & Shed wood	10	10	10	2.89	1.32	3.4
3	<i>Patrick O'Brien</i>	<i>Patrick O'Brien</i>	Commercial Lane	House 4 rooms brick	18	18	10	2.46	1.53	6
4	<i>Cartwright</i>	<i>Patrick O'Brien</i>	Commercial Lane	House 4 rooms brick	18	18	10	2.46	1.53	6
5	<i>Wm. Dixon</i>	<i>Wm. Dixon</i>	Commercial Lane	House 4 rooms brick	18	18	10	2.46	1.53	6
6	<i>John Tizzard</i>	<i>Wm. Dixon</i>	Commercial Lane	House 4 rooms brick	18	18	10	2.46	1.53	6
7	<i>George Gould</i>	<i>George Gould</i>	Commercial Lane	House 2 rooms brick	8	8	8	3.14	1.50	2.0
8			Commercial Lane	House 2 rooms brick	8	8	8	3.14	1.50	2.0
9	<i>Joseph Reed</i>	<i>Henry & Mary</i>	Commercial Lane	Wood yard & Shed wood	10	10	10	3.99	1.85	3.4
250	<i>Henry R. Brooks</i>	<i>Wm. Holland</i>	138 Little Bourke Street	Brick shop 2 rooms & backhouse brick	40	40	2	2.96	1.49	13.4
1	<i>John Tomlinson</i>	<i>Wm. Holland</i>	134 Little Bourke Street	2 Brick shops with 1 room each brick	20	20	1	2.96	1.49	6.8
2	<i>Murphy</i>	<i>Wm. Holland</i>	134 Little Bourke Street	Shops & 1 room brick	20	20	1	2.96	1.49	6.8
3	<i>Lancelton W. Keil</i>	<i>Patrick Healy</i>	132 Little Bourke Street	Brick shop & 5 rooms brick	40 ✓	40	2	2.87	1.46	13.4
4	<i>Patrick Healy</i>	<i>Patrick Healy</i>	130 Little Bourke Street	House 5 rooms brick	40 ✓	40	2	2.87	1.46	13.4
5	<i>John Jackson</i>	<i>Patrick Healy</i>	128 Little Bourke Street	Shop & 4 rooms brick	40 ✓	40	2	2.87	1.46	13.4
6	<i>Loyd Buss</i>	<i>Patrick Healy</i>	126 Little Bourke Street	Shop & 4 rooms brick	40 ✓	40	2	2.87	1.46	13.4
7	<i>John Mitchell</i>	<i>Patrick Healy</i>	Healy Lane	House 3 rooms brick	20 ✓	20	1	2.87	1.46	6.8
8	<i>Henry Clarke</i>	<i>Patrick Healy</i>	Healy Lane	House 3 rooms brick	20 ✓	20	1	2.87	1.46	6.8
9	<i>Randall</i>	<i>William Martin</i>	Healy Lane	House 3 rooms brick	14	14	14	3.17	1.43	4.0
260	<i>Mr. Rugh</i>	<i>William Martin</i>	Healy Lane	House 3 rooms brick	14	14	14	3.17	1.43	4.0
					42,084	41,967	2,097	1,049.36	1,049.36	699.9

ASSESSMENT of all Land beneficially occupied in any manner whatsoever, within the Limits of the City of Melbourne, according to its full, fair, and average Value, clear of all Outgoings, together with all Building thereon, and all Land attached to and held in conjunction with any building, the Annual Value of thereon of such Town Rates and Lighting Rates as to order and declare.

Annual Value, clear of all outgoings, together with all Building thereon, and all Land attached to and held in conjunction with any building, the Annual Value of thereon of such Town Rates and Lighting Rates as to order and declare.

Town Rate of *one shilling* in the Pound in aid of the Town Fund, for the year ending 31st December, 1890, payable in equal Moieties, due respectively the First Moieties on the *fourth* day of *April*, 1890; and the Second Moieties on the *fourth* day of *April*, 1890, duly made, ordered, and confirmed by the Council of the City of Melbourne, on the *fourth* day of *April*, 1890.

Lighting Rate of *four pence* in the Pound, for the year ending 31st December, 1890, due on the *fourth* day of *April*, 1890, duly made, ordered, and confirmed by the Council of the City of Melbourne, on the *fourth* day of *April*, 1890.

Gipps

WARD.

No. in Ward.	Name of Occupier of Land.	Name of Owner of Land.	Name or Situation of Land.	Description	of Land.	Valuator's Assessment of Average Annual Value of Land, clear of all Outgoings.	Assessed Full, Fair, and Average Annual Value of Land, clear of all Outgoings, as adopted and confirmed by the City Council.	Total Town Rate at <i>one shilling</i> in the Pound.	First Moieties of Town Rate, due <i>14 - day</i> 1890.	Second Moieties of Town Rate, due <i>14 - day</i> 1890.	Lighting Rate, due <i>14 - day</i> 1890.
261	Matthews Fletcher	William Martin	Healy lane	House	3 rooms brick	42,084 10	41967 10	298 7 10	149 3 6 5	149 3 6 5	37 3 4
2	Ah Hong	Adam (Do) Martin	Healy (Do) lane	House	3 rooms brick	14	14	14	7 143	7 143	27 4 0
3	William Martin	Adam (Do) Martin	Healy (Do) lane	House	3 rooms brick	14	14	14	7 143	7 143	27 4 0
4	Rendix Hanson	Henry Clarke	Healy (Do) lane	House	2 rooms brick	14	14	14	7 230	7 230	230 4 0
5	Henry	Henry (Do) Clarke	Healy (Do) lane	House	2 rooms brick	14	14	14	7 230	7 230	230 4 0
6	Henry Clarke	Henry (Do) Clarke	Healy (Do) lane	2 Wood cottages	2 rooms brick	10	10	10	5 230	5 230	230 3 4
7	"	Henry (Do) Clarke	Healy (Do) lane	2 Do Do	2 rooms	10	10	10	5 230	5 230	230 3 4
8	Henry Brock	William Patrick Bresaran	Healy (Do) lane	House	2 rooms brick	14	14	14	7 399	7 399	399 4 0
9	Ambrose Kyte	Ambrose Kyte	Healy (Do) lane	House	2 rooms brick	16	16	16	8 292	8 292	292 5 4
270	James Murphy	Ambrose (Do) Kyte	Healy (Do) lane	House	2 rooms brick	16	16	16	8 236	8 236	236 5 4
1	Charles Downie	Charles Downie	Healy (Do) lane	Stables	brick	16	16	16	8 296	8 296	296 5 4
2	Joseph Hennessey	Joseph Kraft	Healy (Do) lane	House	2 rooms stone	12	12	12	6 132	6 132	132 4
3	J & A Campi	J & A Campi	Healy (Do) lane	Brick Store	2 floors brick	50	50	2 10	296 15	296 15	296 16 0
4	Henry Coussid	John Payne	124 Little Bourke street	Shop &	3 rooms brick	36	36	1 10	296 10	296 10	296 12
5	John Oswald	John (Do) Payne	122 Little Bourke street	Shop &	3 rooms brick	36	36	1 10	296 10	296 10	296 12
6	Carlson & Hansen	John (Do) Payne	120 Little Bourke street	Shop &	3 rooms brick	36	36	1 10	296 10	296 10	296 12
7	Hong Meng	Hong Meng	96 Little Bourke street	2 Brick shops store	7 rooms brick	160	160	8	296 4	296 4	296 2 13 4
8	Linn Ann Lee	George Meares	90 Little Bourke street	Shop	4 rooms brick	120	120	6	230 3	230 3	230 2
9	Sam Yeh Sing	Henry Deane	88 Little Bourke street	Shop	4 rooms brick	48	48	2 0	296 1 4	296 1 4	296 10
280	Sam Yeh Sing	Henry Deane	86 Little Bourke street	Shop	4 rooms brick	48	48	2 0	296 1 4	296 1 4	296 10
						42,678	42,661	2,331	1,066 10 6	1,066 10 6	711 4

ASSESSMENT of all Land beneficially occupied in any manner whatsoever, within the Limits of the City of Melbourne, according to its full, fair, and average value, and all Land attached to and held in conjunction with any building, the Annual Value of the Land for the making and levying Unimproved Land not being estimated at a higher rate than Six per Centum upon the average Net Value of the Land for the making and levying to the Council of the said City shall from time to time seem necessary, and such as the said Council has heretofore been by law empowered

Annual Value, clear of all outgoings, together with all conjunction with any building, the Annual Value of the Land for the making and levying Unimproved Land not being estimated at a higher rate than Six per Centum upon the average Net Value of the Land for the making and levying to the Council of the said City shall from time to time seem necessary, and such as the said Council has heretofore been by law empowered

Town Rate of *one shilling* in the Pound in aid of the Town Fund, for the year ending 31st December, 1867, payable in equal Moieties, due respectively the First Moieties on the *first* day of *May*, 1867, and the Second Moieties on the *first* day of *April*, 1868, duly made, ordered, and confirmed by the Council of the City of Melbourne, on the *twelfth* day of *April*, 1868.

Lighting Rate of *four pence* in the Pound, for the year ending 31st December, 1867, due on the *first* day of *May*, 1867, duly made, ordered, and confirmed by the Council of the City of Melbourne, on the *twelfth* day of *April*, 1868.

Gipps WARD.

No. in Ward.	Name of Occupier of Land.	Name of Owner of Land.	Name or Situation of Land.	Description	of Land.	Valuator's Assessment of Average Annual Value of Land, clear of all Outgoings.	Assessed Full, Fair, and Average Annual Value of Land, clear of all Outgoings, as adopted and confirmed by the City Council.	Total Town Rate as <i>one shilling</i> in the Pound.	First Moieties of Town Rate, due <i>11th May</i> 1867.	Second Moieties of Town Rate, due <i>1st April</i> 1868.	Lighting Rate, due <i>1st April</i> 1868.
301		J. Dowdell	Davis Lane	House	2 rooms stone	43,395	43,370	2168 18	1084 9	1084 9	222 19 4
2	Sam Duang	Richardson	76 Little Bourke Street	Shop	rooms stone	75	75	3 15	230	117 6	230 1 5
3	John O'Hair	George Kane Johnston	71 Little Bourke Street	Shop	rooms brick	80	80	4	289	2 57	289 1 6 0
4	Sun Chong in	George Kane Johnston	72 Little Bourke Street	Shop	rooms brick	80	80	4	289	2 99	289 1 6 0
5	Hing Chong Hing	George Kane Johnston	70 Little Bourke Street	Shop	rooms brick	80	80	4	289	2 99	289 1 6 0
6	Hing Song	Ambrose Kype	54 Little Bourke Street	Wood Shanty	wood	15	15	15	32	7 6	32 5
7	Long hay Loo	Ambrose (D.C.) Kype	Little Bourke Street	Wood Shanty		8	8	8	356	4 69	356 2 0
8	Choy	Ambrose (D.C.) Kype	Little Bourke Street	Wood Shanty		8	8	8	40	4 69	40 2 0
9	Choy	Ambrose (D.C.) Kype	Little Bourke Street	Wood Shanty		10	10	10	359	5 106	359 3 4
310	Choy	Ambrose (D.C.) Kype	Little Bourke Street	Wood Shanty		10	10	10	36	5 106	36 3 4
311	Frederick Stewart	Michael Lawson	48 Little Bourke Street	Universal Hotel & bars & cottages at the rear		220	220	11	296	5 106	296 3 13 4
2	King on	Michael Lawson	46 Little Bourke Street	Shop	rooms stone	120	120	6	230	3 69	230 2
3	Patrick Shiel	Wm Fitzgerald	London Alley	House	rooms brick	14	14	14	224	7 143	224 4 0
4	Stevens	Wm (D.C.) Fitzgerald	London Alley	House	rooms brick	14	14	14	224	7 143	224 4 0
5	Stevens	Wm (D.C.) Fitzgerald	London Alley	House	rooms brick	12	12	12	224	6 143	224 4
6	Brady & Wharton	Wm Turner	50, 52 Little Bourke Street	2 Shops & Cottage	brick	80	80	4	318	2 153	318 1 6 0
7	Pellett Brick	Wm Turner	48 Little Bourke Street	Shop & work shop	brick	40	40	2	356	1 106	356 13 4
8	Gray & Waring	Wm Turner	46 Little Bourke Street	Shop & work shop	brick	50	50	2 10	230	1 69	230 16 0
9	Ward	C. H. Arnold	44 Little Bourke Street	Shop & 3	rooms brick	50	50	2 10	408	1 5 220	408 16 0
320	C. H. Arnold	C. H. Arnold	42 Little Bourke Street	Shop & factory	brick	70	70	3 10	408	1 15 215	408 1 3 4
						441,449	444,32	222,12	110,16	110,16	740,10 8

ASSESSMENT of all Land beneficially occupied in any manner whatsoever, within the Limits of the City of Melbourne, according to its full, fair, and average value, and all Land attached to and held in conjunction with any building, the Annual Value of thereon of such Town Rates and Lighting Rates as to order and declare.

Annual Value, clear of all outgoings, together with all conjunction with any building, the Annual Value of thereon of such Town Rates and Lighting Rates as to order and declare.

Town Rate of *two shillings* in the Pound in aid of the Town Fund, for the year ending 31st December, 1867, payable in equal Moieties, due respectively the First Moieties on the *1st* day of *January*, 1867, and the Second Moieties on the *1st* day of *July*, 1867, duly made, ordered, and confirmed by the Council of the City of Melbourne, on the *24th* day of *April*, 1867.

Lighting Rate of *four pence* in the Pound, for the year ending 31st December, 1867, due on the *1st* day of *January*, 1867, duly made, ordered, and confirmed by the Council of the City of Melbourne, on the *24th* day of *April*, 1867.

Gipps

WARD.

No. in Ward.	Name of Occupier of Land.	Name of Owner of Land.	Name or Situation of Land.	Description of Land.	Valuator's Assessment of Average Annual Value of Land, clear of all Outgoings.	Assessed Full, Fair, and Average Annual Value of Land, clear of all Outgoings, as adopted and confirmed by the City Council.	Total Town Rate as <i>two shillings</i> in the Pound.	First Moieties of Town Rate, due <i>1st</i> day 1867.		Second Moieties of Town Rate, due <i>1st</i> day 1867.		Lighting Rate, due <i>1st</i> day 1867.	
								Folio of Payment.	Amount.	Folio of Payment.	Amount.	Folio of Payment.	Amount.
32 1	<i>Patrick Joseph Ryan</i>	<i>George Kane Johnston</i>	<i>40 Little Bourke Street</i>	<i>Hotel Bar & 8 rooms brick</i>	<i>44,439</i> 100	<i>44,432</i> 100	<i>221 12</i> 5	<i>110 10</i> 2 10	<i>110 10</i> 106	<i>2 10</i> 2 10	<i>350</i> 350	<i>740 10 0</i> 1 13 4	
2	<i>William Henry Warren</i>	<i>Broach</i>	<i>34 Little Bourke Street</i>	<i>Workshop Brick Wood & 2 rooms brick</i>	<i>90</i>	<i>75</i>	<i>3 15</i>	<i>357</i> 1 17 6	<i>147</i> 1 17 6	<i>59</i> 59	<i>1 5</i> 1 5		
3	<i>Mr Mc Simms</i>	<i>John Hughes</i>	<i>Buckley & Gunn Lane</i>	<i>House 2 rooms brick</i>	<i>10</i>	<i>10</i>	<i>10</i>	<i>296</i> 5	<i>78</i> 5	<i>296</i> 296	<i>3 4</i> 3 4		
4	<i>James Conch</i>	<i>John (Mr) Hughes</i>	<i>Buckley & Gunn Lane</i>	<i>House 2 rooms brick</i>	<i>10</i>	<i>10</i>	<i>10</i>	<i>296</i> 5	<i>78</i> 5	<i>296</i> 296	<i>3 4</i> 3 4		
5	<i>James McDonald</i>	<i>Patrick Kennedy</i>	<i>Buckley & Gunn Lane</i>	<i>House 2 rooms brick</i>	<i>8</i>	<i>8</i>	<i>8</i>	<i>225</i> 4	<i>225</i> 4	<i>225</i> 225	<i>2 8</i> 2 8		
6	<i>Mrs Lewis</i>	<i>Mr F. Finn</i>	<i>Buckley & Gunn Lane</i>	<i>House 2 rooms brick</i>	<i>12</i>	<i>12</i>	<i>12</i>	<i>415</i> 6	<i>153</i> 4	<i>415</i> 415	<i>4</i> 4		
7		<i>Mr (Mr) Finn</i>	<i>Buckley & Gunn Lane</i>	<i>House 2 rooms brick</i>	<i>6</i>	<i>6</i>	<i>6</i>	<i>415</i> 3	<i>153</i> 3	<i>415</i> 415	<i>2</i> 2		
8	<i>Mrs Finni</i>	<i>Mr (Mr) Finn</i>	<i>Buckley & Gunn Lane</i>	<i>House 2 rooms brick</i>	<i>14</i>	<i>14</i>	<i>14</i>	<i>415</i> 7	<i>153</i> 7	<i>415</i> 415	<i>4 8</i> 4 8		
9	<i>John W. Morrison</i>	<i>Stoughton</i>	<i>32 Little Bourke Street</i>	<i>Stone store</i>	<i>100</i>	<i>100</i>	<i>5</i>	<i>220</i> 2 10	<i>147</i> 2 10	<i>350</i> 350	<i>1 13 4</i> 1 13 4		
33 0	<i>Samy B. Roberts</i>	<i>William Bates</i>	<i>30 Little Bourke Street</i>	<i>2 Brick shops</i>	<i>90</i>	<i>90</i>	<i>4 10</i>	<i>352</i> 2 5	<i>142</i> 2 5	<i>352</i> 352	<i>1 10</i> 1 10		
1	<i>William Yarn</i>	<i>Stoughton</i>	<i>28 Little Bourke Street</i>	<i>Shop brick</i>	<i>80</i>	<i>80</i>	<i>4</i>	<i>236</i> 2	<i>106</i> 2	<i>236</i> 236	<i>1 6 8</i> 1 6 8		
2	<i>James Walsh</i>	<i>Michael Lynch</i>	<i>Little Bourke Street</i>	<i>Shop & 5 rooms brick</i>	<i>80</i>	<i>80</i>	<i>4</i>	<i>215 10 8</i> <i>240 7 4</i> 2	<i>140</i> 2	<i>215 10 8</i> <i>240 7 4</i> 2	<i>1 6 8</i> 1 6 8		
3	<i>Thomas Atkinson</i>	<i>Michael Lynch</i>	<i>26 Little Bourke Street</i>	<i>Restaurant & 5 rooms brick</i>	<i>80</i>	<i>80</i>	<i>4</i>	<i>215 10 8</i> <i>240 7 4</i> 2	<i>140</i> 2	<i>215 10 8</i> <i>240 7 4</i> 2	<i>1 6 8</i> 1 6 8		
4		<i>J & R Wough</i>	<i>24 Little Bourke Street</i>	<i>Shop & 2 rooms brick</i>	<i>65</i>	<i>60</i>	<i>3</i>	<i>356</i> 1 10	<i>149</i> 1 10	<i>356</i> 356	<i>1</i> 1		
5	<i>John Roberts</i>	<i>J & R Wough</i>	<i>Little Bourke Street</i>	<i>Workshop brick</i>	<i>65</i>	<i>60</i>	<i>3</i>	<i>356</i> 1 10	<i>149</i> 1 10	<i>356</i> 356	<i>1</i> 1		
6	<i>James Brown</i>	<i>J & R Wough</i>	<i>22 Little Bourke Street</i>	<i>Workshop brick</i>	<i>44</i>	<i>44</i>	<i>2 4</i>	<i>356</i> 1 2	<i>149</i> 1 2	<i>356</i> 356	<i>14 8</i> 14 8		
7	<i>Edmund Knight</i>	<i>Edgar Pettitt</i>	<i>21 1/2 Little Bourke Street</i>	<i>Shop brick</i>	<i>16</i>	<i>16</i>	<i>16</i>	<i>356</i> 0	<i>106</i> 0	<i>356</i> 356	<i>5 4</i> 5 4		
8	<i>Pettitt Bros</i>	<i>Edgar Pettitt</i>	<i>20 Little Bourke Street</i>	<i>Shop brick</i>	<i>22</i>	<i>22</i>	<i>1 2</i>	<i>356</i> 11	<i>106</i> 11	<i>356</i> 356	<i>7 4</i> 7 4		
9	<i>William Hutchinson</i>	<i>M. J. L. Clarke</i>	<i>18 Little Bourke Street</i>	<i>Workshops brick</i>	<i>80</i>	<i>80</i>	<i>4</i>	<i>16</i> 2	<i>255</i> 2	<i>16</i> 16	<i>1 6 8</i> 1 6 8		
34 0	<i>Gen & Co Levy</i>	<i>Gen & Co Levy</i>	<i>Angelo Lane</i>	<i>Herald printing office & stores brick</i>	<i>250</i>	<i>250</i>	<i>12 10</i>	<i>289</i> 6 5	<i>106</i> 6 5	<i>289</i> 289	<i>4 3 4</i> 4 3 4		
					<i>45,671</i>	<i>45,629</i>	<i>22,217</i>	<i>110,146</i>	<i>110,146</i>	<i>700</i>	<i>70</i>		

ASSESSMENT of all Land beneficially occupied in any manner whatsoever, within the Limits of the City of Melbourne, according to its full, fair, and average Land not belonging to the Crown, within the said City, although there may be no Building thereon, and all Land attached to and held in Unimproved Land not being estimated at a higher rate than Six per Centum upon the average Net Value of the Land for the making and levying to the Council of the said City shall from time to time seem necessary, and such as the said Council has heretofore been by law empowered

Gipps WARD.

Annual Value, clear of all outgoings, together with all conjunction with any building, the Annual Value of thereon of such Town Rates and Lighting Rates as to order and declare.

Town Rate of *one shilling* in the Pound in aid of the Town Fund, for the year ending 31st December, 1867, payable in equal Moieties, due respectively the First Moieties on the *1st* day of *January*, 1867; and the Second Moieties on the *1st* day of *April*, 1867, duly made, ordered, and confirmed by the Council of the City of Melbourne, on the *15th* day of *April*, 1867.

Lighting Rate of *four pence* in the Pound, for the year ending 31st December, 1867, due on the *1st* day of *January*, 1867, duly made, ordered, and confirmed by the Council of the City of Melbourne, on the *15th* day of *April*, 1867.

No. in Ward.	Name of Occupier of Land.	Name of Owner of Land.	Name or Situation of Land.	Description of Land.	Valuator's Assessment of Average Annual Value of Land, clear of all Outgoings.	Assessed Full, Fair, and Average Annual Value of Land, clear of all Outgoings, as adopted and confirmed by the City Council.	Total Town Rate at <i>one shilling</i> in the Pound.	First Moieties of Town Rate, due <i>1st Jan</i> 1867.	Second Moieties of Town Rate, due <i>1st April</i> 1867.	Lighting Rate, due <i>1st Jan</i> 1867.
341	A L Menzies	Antoine Affopard	Angels lane	Printing office	brick 50	45 6/71	228 9	114 4 6	114 4 6	760 9 8
2	Antoine Affopard	Antoine Affopard	Angels lane	2 Brick houses 4 rooms each	brick 40	40	2	276 1	106 1	276 13 4
3	F M Abbott	Antoine Affopard	Angels lane	Store-room	brick 12	12	12	276 6	145 6	276 11
4	Benjamin Bloomfield	Antoine Affopard	16 Little Bourke street	Shop & store	wood 60	60	3	4 1 10	145 1 10	4 1
5	George Robertson	Antoine Affopard	14 Little Bourke street	Shop & store	brick 54	54	2 11	332 1 7	135 1 7	332 10
6	Robert W Abbott	Antoine Affopard	12 Little Bourke street	Printing office	wood & brick 80	80	4	296 2	145 2	296 1 6 8
7	Wallach Bros	Michael Lynch	18 Little Bourke street	Store	brick & iron 44	44	2 4	71 1 2	69 1 2	271 11 8
8	John Wood	Patrick O'Brien	18 Little Bourke street	Store	brick & wood 36	36	1 10	362 10	106 10	362 12
9	Thomas Grant	David Black	5 Little Bourke street	Shop & 3 rooms	brick 100	100	5	332 2 10	69 2 10	332 1 13 4
350	Thomas Grant	David Black	7 Little Bourke	Work-rooms	60	60	3	332 1 10	69 1 10	332 1
1	Cochran & Radford	David Black	9 Little Bourke street	Work-rooms	53	55	2 15	356 1 7 6	135 1 7 6	356 10 4
2	William Willard	Jabez Plwins	11 Little Bourke street	Shop & 4 rooms	brick 80	80	4	230 2	106 2	230 1 6 8
3	Joseph Cletcher	Jabez Plwins	13 Little Bourke street	Shop & 4 rooms	brick 80	80	4	230 2	106 2	230 1 6 8
4	Becker	Jabez Plwins	15 Little Bourke street	Shop & 4 rooms	brick 80	80	4	230 2	106 2	230 1 6 8
5	Joseph Willfield	Jabez Plwins	17 Little Bourke street	Shop & 4 rooms	brick 80	80	4	230 2	106 2	230 1 6 8
6	John Miscamble	John Miscamble	18 Little Bourke street	Brick house 4 rooms & iron forge	80	80	4	220 2	105 2	220 1 6 8
7	Abel Pain	Abel Pain	18 Little Bourke street	Iron store	15	15	15	218 7 6	70 7 6	218 5
8	George Pearson	Miss Turner	18 Little Bourke street	Stone store 3 floors	120	120	6	236 3	135 3	236 2
9	Joseph Gray	Henry Bondell	18 Little Bourke street	House 5 rooms	brick 40	40	2	236 1	69 1	236 13 4
360	Cochran & Radford	Henry Bondell	17 Little Bourke street	Shop & 3 rooms	stone 80	80	4	353 2	135 2	353 1 6 8
					46917	46875	3343 15	171 17 6	171 17 4	701 5

ASSESSMENT of all Land beneficially occupied in any manner whatsoever, within the Limits of the City of Melbourne, according to its full, fair, and average Land not belonging to the Crown, within the said City, although there may be no Building thereon, and all Land attached to and held in Unimproved Land not being estimated at a higher rate than Six per Centum upon the average Net Value of the Land for the making and levying to the Council of the said City shall from time to time seem necessary, and such as the said Council has heretofore been by law empowered

Annual Value, clear of all outgoing, together with all conjunction with any building, the Annual Value of thereon of such Town Rates and Lighting Rates as to order and declare.

Town Rate of 500 *Shillings* in the Pound in aid of the Town Fund, for the year ending 31st December, 1867, payable in equal Moieties, due respectively the First Moiety on the 1st day of *January*, 1867, and the Second Moiety on the 1st day of *July*, 1867, duly made, ordered, and confirmed by the Council of the City of Melbourne, on the *fourteenth* day of *April*, 1866.

Lighting Rate of *four pence* in the Pound, for the year ending 31st December, 1867, due on the *fourteenth* day of *January*, 1867, duly made, ordered, and confirmed by the Council of the City of Melbourne, on the *fourteenth* day of *April*, 1866.

Gipps

WARD.

No. in Ward.	Name of Occupier of Land.	Name of Owner of Land.	Name or Situation of Land.	Description of Land.	Valuator's Assessment of Average Annual Value of Land, clear of all Outgoings.	Assessed Full, Fair, and Average Annual Value of Land, clear of all Outgoings, as adopted and confirmed by the City Council.	Total Town Rate at <i>one shilling</i> in the Pound.	First Moiety of Town Rate, due <i>11th May</i> 1867.	Second Moiety of Town Rate, due <i>1st July</i> 1867.	Lighting Rate, due <i>14th May</i> 1867.
36 1	<i>Bulley & John</i>	<i>Henry Bondell</i>	<i>21 Little Bourke Street</i>	<i>Shop & 3 rooms Stone</i>	<i>80</i>	<i>80</i>	<i>4</i>	<i>236</i>	<i>2</i>	<i>250</i>
2	<i>James W. Blair</i>	<i>Henry Bondell</i>	<i>23 Little Bourke Street</i>	<i>Shop & 3 rooms Stone</i>	<i>80</i>	<i>80</i>	<i>4</i>	<i>220</i>	<i>2</i>	<i>220</i>
3	<i>Alfred Smith</i>	<i>Henry Bondell</i>	<i>25 Little Bourke Street</i>	<i>Shop & 3 rooms Stone</i>	<i>80</i>	<i>80</i>	<i>4</i>	<i>356</i>	<i>2</i>	<i>356</i>
4	<i>Leopold Brumister</i>	<i>Henry Raphael</i>	<i>27 Little Bourke Street</i>	<i>Shop & 3 rooms Brick</i>	<i>60</i>	<i>60</i>	<i>3</i>	<i>314</i>	<i>1 10</i>	<i>314</i>
5	<i>Leopold Brumister</i>	<i>Henry Raphael</i>	<i>29 Little Bourke Street</i>	<i>Shop & 3 rooms Brick</i>	<i>60</i>	<i>60</i>	<i>3</i>	<i>314</i>	<i>1 10</i>	<i>314</i>
6	<i>John Wheelhouse</i>	<i>Wm & Co</i>	<i>Blossom Alley</i>	<i>Machine Shop</i>	<i>20</i>	<i>20</i>	<i>1</i>	<i>356</i>	<i>10</i>	<i>356</i>
7	<i>Thomas A. Moulton</i>	<i>Henry Bondell</i>	<i>Blossom Alley</i>	<i>Livery Stable</i>	<i>24</i>	<i>24</i>	<i>1 4</i>	<i>24</i>	<i>12</i>	<i>24</i>
8	<i>George Hughes</i>	<i>Michael Lynch</i>	<i>31 Little Bourke Street</i>	<i>Rising Sun Hotel Bar</i>	<i>175</i>	<i>175</i>	<i>8 15</i>	<i>398</i>	<i>4 7 6</i>	<i>398</i>
9	<i>August Koopman</i>	<i>Michael Lynch</i>	<i>33 Little Bourke Street</i>	<i>2 Shops & 11 rooms</i>	<i>85</i>	<i>85</i>	<i>4 5</i>	<i>220</i>	<i>2 2 6</i>	<i>220</i>
37 0	<i>C. M. & Coosi</i>	<i>Michael Lynch</i>	<i>Lynch Alley</i>	<i>House 3 rooms Brick</i>	<i>14</i>	<i>14</i>	<i>1 4</i>	<i>215</i>	<i>7</i>	<i>215</i>
1	<i>Mc Kenniff</i>	<i>Michael Lynch</i>	<i>Lynch Alley</i>	<i>House 5 rooms Brick</i>	<i>20</i>	<i>20</i>	<i>1</i>	<i>24</i>	<i>10</i>	<i>24</i>
2	<i>Sages</i>	<i>Michael Lynch</i>	<i>Lynch Alley</i>	<i>House 5 rooms Brick</i>	<i>20</i>	<i>20</i>	<i>1</i>	<i>16</i>	<i>10</i>	<i>16</i>
3	<i>Furlong</i>	<i>William Haynes</i>	<i>Lynch Alley</i>	<i>House 2 rooms Wood</i>	<i>10</i>	<i>10</i>	<i>10</i>	<i>356</i>	<i>5</i>	<i>356</i>
4	<i>Lucas</i>	<i>William Haynes</i>	<i>Lynch Alley</i>	<i>House 2 rooms Wood</i>	<i>10</i>	<i>10</i>	<i>10</i>	<i>356</i>	<i>5</i>	<i>356</i>
5	<i>Spiggini</i>	<i>William Haynes</i>	<i>Lynch Alley</i>	<i>House 2 rooms Wood</i>	<i>10</i>	<i>10</i>	<i>10</i>	<i>356</i>	<i>5</i>	<i>356</i>
6	<i>Brown</i>	<i>William Haynes</i>	<i>Lynch Alley</i>	<i>House 2 rooms Wood</i>	<i>10</i>	<i>10</i>	<i>10</i>	<i>356</i>	<i>5</i>	<i>356</i>
7	<i>W. Keefe</i>	<i>William Haynes</i>	<i>Lynch Alley</i>	<i>Brick House 3 rooms Livery Stable</i>	<i>20</i>	<i>20</i>	<i>1</i>	<i>356</i>	<i>10</i>	<i>356</i>
8	<i>Mitchell</i>	<i>William Haynes</i>	<i>Lynch Alley</i>	<i>House 3 rooms Brick</i>	<i>18</i>	<i>18</i>	<i>18</i>	<i>356</i>	<i>9</i>	<i>356</i>
9	<i>William Haynes</i>	<i>William Haynes</i>	<i>Lynch Alley</i>	<i>House 3 rooms Brick</i>	<i>18</i>	<i>18</i>	<i>18</i>	<i>356</i>	<i>9</i>	<i>356</i>
38 0	<i>Thomas Hill</i>	<i>Miss Hunt</i>	<i>Lynch Alley</i>	<i>House 2 rooms Brick</i>	<i>16</i>	<i>16</i>	<i>16</i>	<i>300</i>	<i>0</i>	<i>300</i>
					<i>46914</i>	<i>46875</i>	<i>2343 15</i>	<i>11717 6</i>	<i>11717 6</i>	<i>701 5</i>
					<i>47247</i>	<i>47205</i>	<i>2365 5</i>	<i>11921 6</i>	<i>11921 6</i>	<i>715 1 0</i>

ASSESSMENT of all Land beneficially occupied in any manner whatsoever, within the Limits of the City of Melbourne, according to its full, fair, and average Land not belonging to the Crown, within the said City, although there may be no Building thereon, and all Land attached to and held in Unimproved Land not being estimated at a higher rate than Six per Centum upon the average Net Value of the Land for the making and levying to the Council of the said City shall from time to time seem necessary, and such as the said Council has heretofore been by law empowered

Annual Value, clear of all outgoing, together with all conjunction with any building, the Annual Value of thereon of such Town Rates and Lighting Rates as to order and declare.

Town Rate of *200* in the Pound in aid of the Town Fund, for the year ending 31st December, 1868, payable in equal Moieties, due respectively the First Moieties on the *1st* day of *April*, 1868; and the Second Moieties on the *1st* day of *April*, 1868, duly made, ordered, and confirmed by the Council of the City of Melbourne, on the *14th* day of *April*, 1868.

Lighting Rate of *4* in the Pound for the year ending 31st December, 1868, due on the *1st* day of *April*, 1868, duly made, ordered, and confirmed by the Council of the City of Melbourne, on the *14th* day of *April*, 1868.

Gipps WARD.

No. in Ward.	Name of Occupier of Land.	Name of Owner of Land.	Name or Situation of Land.	Description of Land.	Valuator's Assessment of Average Annual Value of Land, clear of all Outgoings.	Assessed Full, Fair, and Average Annual Value of Land, clear of all Outgoings, as adopted and confirmed by the City Council.	Total Town Rate at <i>200</i> in the Pound.	First Moieties of Town Rate, due <i>14th</i> May 1868.	Second Moieties of Town Rate, due <i>1st</i> Sept. 1868.	Lighting Rate, due <i>1st</i> April 1868.
381	Charles Tompkinson	Miss Hunt	Lynch alley	House 2 rooms brick	47 7/4	47 7/5	2385 5	1192 12 6	1192 12 6	795 1 8
2	Lake Foster	Stoughton	29 & 31 Little Bourke street	2 Shops & 8 rooms stone brick	80	80	4	234 2	68 2	224 1 0 0
3	John Reiley	Neil Fletcher	33 Little (W) Bourke street	Shop & workshops brick	60	60	3	253 1 10	66 1 10	253 1
4	Neil Fletcher	Neil Fletcher	35 Little (W) Bourke	2 Shops & 4 rooms brick	60	60	3	253 1 10	66 1 10	253 1
5	Charles Tompkinson	Drigan	Arcade alley	Brick house 2 rooms & shed brick	20	20	1	277 10	206 10	277 0 0
6	Robert Burt	Drigan	arcade (W) alley	Brick Store 2 floors brick	20	20	1	277 10	75 10	277 0 0
7	Henry Graham	Drigan	arcade (W) alley	Stone Store brick	30	30	1 10	353 15	158 15	353 10
8	Abercrombie Ramsey	Henry Norman	37 Little Bourke street	Brick shop & 1 room brick	28	28	1 0	369 14	130 14	369 9 4
9	Samuel Moore	Henry (W) Norman	39 Little (W) Bourke street	Arcade brick	80	80	4	369 2	130 2	369 1 0 0
390	George Stewart	Henry (W) Norman	41 Little (W) Bourke st.	Brick shop & 1 room brick	28	28	1 0	369 14	130 14	369 9 4
391	Solomon Johnson	Walsh	43 Little (W) Bourke st.	Brick shop & 4 rooms brick	44	44	2 4	386 1 2	166 1 2	386 14 0
2	John J Parker	W. Turner	Little (W) Bourke st.	Shop & workroom brick	40	40	2	276 1	48 1	276 13 4
3	George Wright	W. (W) Turner	Little (W) Bourke st.	Shop & 2 rooms brick	50	50	2 10	276 1 5	69 1 5	276 10 0
4		George Wright	off Little Bourke st	Store & 1 room brick	14	14	1 11	375 4	148 7	375 4 0
5	Le Shering	Michael Sheedy	Globe alley	House 3 rooms wood	24	24	1 11	369 12	143 12	369 0
6	Wong Shing	Michael Sheedy	Globe (W) alley	House 3 rooms wren	20	20	1	32 10	25 10	32 0 0
7	Wong Ho	Tong Chow way Com	47 Little Bourke Street	Shop & 5 rooms stone	50	50	2 10	361 1 5	69 1 5	361 10 0
8	Wong Lee	(W)	49 1/2 Little (W) Bourke street	Shop & 5 rooms stone	50	50	2 10	361 1 5	69 1 5	361 10 0
9	Tong Chow way com	(Do)	Little (W) Bourke street	Chinese Assembly room stone	100	100	5	361 2 10	137 2 10	361 1 13 4
400	Daniel Peterson	Daniel Peterson	off Little (W) Bourke street	Yard & Sheds	16	16	16	249 0	137 0	249 5 4
					48577	48535	242615	121376	121376	800104

ASSESSMENT of all Land beneficially occupied in any manner whatsoever, within the Limits of the City of Melbourne, according to its full, fair, and average Land not belonging to the Crown, within the said City, although there may be no Building thereon, and all Land attached to and held in Unimproved Land not being estimated at a higher rate than Six per Centum upon the average Net Value of the Land for the making and levying to the Council of the said City shall from time to time seem necessary, and such as the said Council has heretofore been by law empowered

Annual Value, clear of all outgoings, together with all conjunction with any building, the Annual Value of thereon of such Town Rates and Lighting Rates as to order and declare.

Town Rate of *70* shillings in the Pound in aid of the Town Fund, for the year ending 31st December, 1867, payable in equal Moieties, due respectively the First Moieties on the *1st* day of *May*, 1867, and the Second Moieties on the *1st* day of *November*, 1867, duly made, ordered, and confirmed by the Council of the City of Melbourne, on the *10th* day of *April*, 1866.

Lighting Rate of *Four* shillings in the Pound, for the year ending 31st December, 1868, due on the *1st* day of *January*, 1868, duly made, ordered, and confirmed by the Council of the City of Melbourne, on the *10th* day of *April*, 1866.

Gipps WARD.

No. in Ward.	Name of Occupier of Land.	Name of Owner of Land.	Name or Situation of Land.	Description	of Land.	Valuator's Assessment of Average Annual Value of Land, clear of all Outgoings.	Assessed Full, Fair, and Average Annual Value of Land, clear of all Outgoings, as adopted and confirmed by the City Council.	Total Town Rate at one shilling in the Pound.	First Moieties of Town Rate, due 1 st May 1868.	Second Moieties of Town Rate, due 1 st Nov. 1868.	Lighting Rate, due 1 st Jan. 1868.
401	<i>Lwi Blanche</i>	<i>George Placie</i>	<i>off Little Bourke street</i>	<i>House</i>	<i>3 rooms wood</i>	<i>48.544</i> 10	<i>48.535</i> 10	<i>242.15</i> 10	<i>113.76</i> 5	<i>113.76</i> 5	<i>800.10.4</i> 3.4
2	<i>James Brown</i>	<i>George Placie</i>	<i>off Little Bourke street</i>	<i>House</i>	<i>3 rooms wood</i>	10	10	10	220	57	220
3	<i>Philpott</i>	<i>Philpott</i>	<i>53 & 55 Little Bourke st</i>	<i>2 Brick stores of 2 floors</i>	<i>wood sheds at rear</i>	250	250	12.10	362	147	362
4	<i>Ann Wa. Cro.</i>	<i>Stevenson & Balliott</i>	<i>57 Little Bourke street</i>	<i>Brick shop with rooms over</i>	<i>wood stores at rear</i>	80	80	4	302	130	302
5	<i>Wm Cheong</i>	<i>(A. W.)</i>	<i>59 Little Bourke st</i>	<i>Brick shop rooms over</i>	<i>wood stores at rear</i>	80	80	4	302	130	302
6	<i>Hu. Cheong</i>	<i>John Hughes</i>	<i>61 Little Bourke street</i>	<i>Wood & iron stores</i>		120	120	6	296	79	296
7	<i>Ah Wong</i>	<i>John (A. W.) Hughes</i>	<i>61 1/2 Little Bourke st</i>	<i>Brick store with</i>	<i>1 room over</i>	120	120	6	296	79	296
8	<i>Hong Wong</i>	<i>John Croly</i>	<i>celestial alley</i>	<i>Wood & iron store</i>		20	20	1	<i>248 3/4</i>	<i>248 3/4</i>	<i>6.0</i>
9	<i>Ah Young</i>	<i>John Buchanan</i>	<i>celestial (A. W.) alley</i>	<i>House</i>	<i>3 rooms stone</i>	20	20	1	301	99	301
410	<i>Ah Wing</i>	<i>John Buchanan</i>	<i>celestial (A. W.) alley</i>	<i>House</i>	<i>3 rooms brick</i>	20	20	1	301	99	301
1	<i>Ah Young</i>	<i>John Buchanan</i>	<i>celestial (A. W.) alley</i>	<i>House</i>	<i>4 rooms brick</i>	30	20	1	263	59	263
2	<i>Le Ping</i>	<i>Joseph Gray</i>	<i>celestial (A. W.) alley</i>	<i>2 Houses</i>	<i>2 rooms each brick</i>	50	50	2.10	387	156	387
3	<i>Ah Lim</i>	<i>Joseph Jones</i>	<i>celestial (A. W.) alley</i>	<i>House</i>	<i>2 brick & wood</i>	20	20	1	<i>298 3/4</i>	220	<i>298 3/4</i>
4	<i>Patrick Kavanagh</i>	<i>Patrick Kavanagh</i>	<i>celestial (A. W.) alley</i>	<i>House</i>	<i>2 rooms brick</i>	10	10	10	12	196	12
5	<i>(A. W.)</i>	<i>Patrick (A. W.) Kavanagh</i>	<i>celestial (A. W.) alley</i>	<i>House</i>	<i>2 rooms brick</i>	10	10	10	394	196	394
6	<i>(A. W.)</i>	<i>Patrick (A. W.) Kavanagh</i>	<i>celestial (A. W.) alley</i>	<i>House</i>	<i>2 rooms brick</i>	10	10	10	12	196	12
7	<i>Sing Yip</i>	<i>Thomas Short</i>	<i>63 Little Bourke street</i>	<i>Shop</i>	<i>3 rooms brick</i>	50	50	2.10	387	156	387
8	<i>Hong Cheong</i>	<i>Thomas (A. W.) Short</i>	<i>65 Little Bourke st</i>	<i>Shop</i>	<i>3 rooms brick</i>	50	50	2.10	387	156	387
9	<i>Dung Sing</i>	<i>Patrick Kavanagh</i>	<i>67 Little Bourke st</i>	<i>Shop</i>	<i>3 rooms brick</i>	50	50	2.10	12	25	12
420	<i>Linnington</i>	<i>Patrick (A. W.) Kavanagh</i>	<i>69 Little Bourke st</i>	<i>Shop</i>	<i>3 rooms brick</i>	50	50	2.10	12	25	12
						<i>49.629</i>	<i>49.585</i>	<i>2479.5</i>	<i>1239.12.4</i>	<i>1239.12.4</i>	<i>820.0.4</i>

ASSESSMENT of all Land beneficially occupied in any manner whatsoever, within the Limits of the City of Melbourne, according to its full, fair, and average Land not belonging to the Crown, within the said City, although there may be no Building thereon, and all Land attached to and held in Unimproved Land not being estimated at a higher rate than Six per Centum upon the average Net Value of the Land for the making and levying to the Council of the said City shall from time to time seem necessary, and such as the said Council has heretofore been by law empowered

Annual Value, clear of all outgoings, together with all conjunction with any building, the Annual Value of thereon of such Town Rates and Lighting Rates as to order and declare.

Town Rate of *the City of Melbourne* in the Pound in aid of the Town Fund, for the year ending 31st December, 1867, payable in equal Moieties, due respectively the First Moieties on the *1st* day of *April*, 1867, and the Second Moieties on the *1st* day of *April*, 1867, duly made, ordered, and confirmed by the Council of the City of Melbourne, on the *14th* day of *April*, 1867.

Lighting Rate of *the City of Melbourne* in the Pound, for the year ending 31st December, 1867, due on the *1st* day of *April*, 1867, duly made, ordered, and confirmed by the Council of the City of Melbourne, on the *14th* day of *April*, 1867.

Gipps WARD.

No. in Ward.	Name of Occupier of Land.	Name of Owner of Land.	Name or Situation of Land.	Description of Land.	Valuator's Assessment of Average Annual Value of Land, clear of all Outgoings.	Assessed Full, Fair, and Average Annual Value of Land, clear of all Outgoings, as adopted and confirmed by the City Council.	Total Town Rate as <i>the Rating</i> in the Pound.	First Moieties of Town Rate, due <i>14 May</i> 1867.	Second Moieties of Town Rate, due <i>1 Sept</i> 1867.	Lighting Rate, due <i>14 May</i> 1867.
421	<i>Hong Meng</i>	<i>Hong Meng</i>	<i>77 Little Bourke Street</i>	<i>Chinese Club room</i>	<i>2 floors brick 20x80</i>	<i>49,627</i>	<i>49,505</i>	<i>2475</i>	<i>1237</i>	<i>1238</i>
2	<i>Mr Mc Bird</i>	<i>Mr Mc Bird</i>	<i>43 Lake (N) Bourke Street</i>	<i>Shop & 3 rooms brick</i>	<i>30</i>	<i>30</i>	<i>110</i>	<i>55</i>	<i>55</i>	<i>110</i>
3	<i>Erny Lee</i>	<i>Anthony Esmond</i>	<i>75 Lake (N) Bourke St</i>	<i>Shop & 4 rooms brick</i>	<i>45</i>	<i>45</i>	<i>25</i>	<i>120</i>	<i>120</i>	<i>25</i>
4	<i>John A Small</i>	<i>J. Pyke</i>	<i>Hefferman Lane</i>	<i>House 3 rooms brick</i>	<i>20</i>	<i>20</i>	<i>1</i>	<i>295</i>	<i>295</i>	<i>60</i>
5	<i>Chow Lee</i>	<i>Patrick Lacy</i>	<i>Hefferman (N) Lane</i>	<i>House 2 rooms brick</i>	<i>14</i>	<i>14</i>	<i>14</i>	<i>369</i>	<i>369</i>	<i>40</i>
6	<i>Lacy</i>	<i>Patrick (N) Lacy</i>	<i>Hefferman (N) Lane</i>	<i>House 2 rooms brick</i>	<i>14</i>	<i>14</i>	<i>14</i>	<i>369</i>	<i>369</i>	<i>40</i>
7	<i>Wm Burgess</i>	<i>William Gafford</i>	<i>Hefferman (N) Lane</i>	<i>House 2 rooms brick</i>	<i>12</i>	<i>12</i>	<i>12</i>	<i>236</i>	<i>236</i>	<i>4</i>
8	<i>Wm Drumphey</i>	<i>Wm Drumphey</i>	<i>Hefferman (N) Lane</i>	<i>House 2 rooms brick</i>	<i>4</i>	<i>4</i>	<i>4</i>	<i>236</i>	<i>236</i>	<i>14</i>
9	<i>Mrs Matthews</i>	<i>Wm Matthews</i>	<i>Hefferman (N) Lane</i>	<i>House 2 rooms brick</i>	<i>12</i>	<i>12</i>	<i>12</i>	<i>244</i>	<i>244</i>	<i>4</i>
430	<i>Chow Kee</i>	<i>William Smith</i>	<i>Hefferman (N) Lane</i>	<i>House 2 rooms brick</i>	<i>12</i>	<i>12</i>	<i>12</i>	<i>243</i>	<i>243</i>	<i>4</i>
1	<i>William Smith</i>	<i>William (N) Smith</i>	<i>Hefferman (N) Lane</i>	<i>House 2 rooms brick</i>	<i>8</i>	<i>8</i>	<i>8</i>	<i>243</i>	<i>243</i>	<i>20</i>
2	<i>Wm</i>	<i>William (N) Smith</i>	<i>Hefferman (N) Lane</i>	<i>House 2 rooms brick</i>	<i>8</i>	<i>8</i>	<i>8</i>	<i>243</i>	<i>243</i>	<i>20</i>
3	<i>John Bracell</i>	<i>Thomas Nelson</i>	<i>Hefferman (N) Lane</i>	<i>House 2 rooms brick</i>	<i>12</i>	<i>12</i>	<i>12</i>	<i>236</i>	<i>236</i>	<i>4</i>
4	<i>James Bracell</i>	<i>Thomas (N) Nelson</i>	<i>Hefferman (N) Lane</i>	<i>House 2 rooms brick</i>	<i>12</i>	<i>12</i>	<i>12</i>	<i>236</i>	<i>236</i>	<i>4</i>
5	<i>Thomas Bracell</i>	<i>Thomas Bracell</i>	<i>Hefferman (N) Lane</i>	<i>House 2 rooms & shed wood</i>	<i>24</i>	<i>24</i>	<i>14</i>	<i>236</i>	<i>236</i>	<i>8</i>
6	<i>James</i>	<i>Benny</i>	<i>Hefferman (N) Lane</i>	<i>Brick & shanty</i>	<i>4</i>	<i>4</i>	<i>4</i>	<i>249</i>	<i>249</i>	<i>14</i>
7	<i>Geo Kee</i>	<i>Joel Eades</i>	<i>Hefferman (N) Lane</i>	<i>House 2 rooms brick</i>	<i>14</i>	<i>14</i>	<i>14</i>	<i>276</i>	<i>276</i>	<i>40</i>
8	<i>Joel Eades</i>	<i>Joel (N) Eades</i>	<i>Hefferman (N) Lane</i>	<i>House 2 rooms brick</i>	<i>14</i>	<i>14</i>	<i>14</i>	<i>276</i>	<i>276</i>	<i>40</i>
9	<i>Egon</i>	<i>Egon</i>	<i>Hefferman (N) Lane</i>	<i>House 2 rooms wood</i>	<i>10</i>	<i>10</i>	<i>10</i>	<i>236</i>	<i>236</i>	<i>34</i>
440	<i>John</i>	<i>John Foreman</i>	<i>Hefferman (N) Lane</i>	<i>House 4 rooms brick</i>	<i>30</i>	<i>30</i>	<i>110</i>	<i>16</i>	<i>15</i>	<i>16</i>
					<i>49,726</i>	<i>49,994</i>	<i>24714</i>	<i>12417</i>	<i>12417</i>	<i>853 4 0</i>