373

PLAN OF
10 acres of Land
proposed for
CEMETERIES
in the PARISH of
WILLWILLROOK.

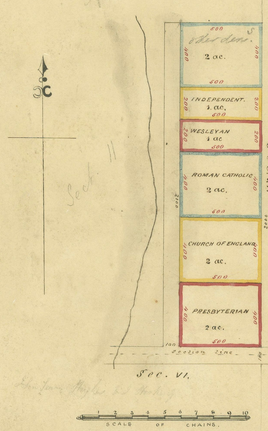

374

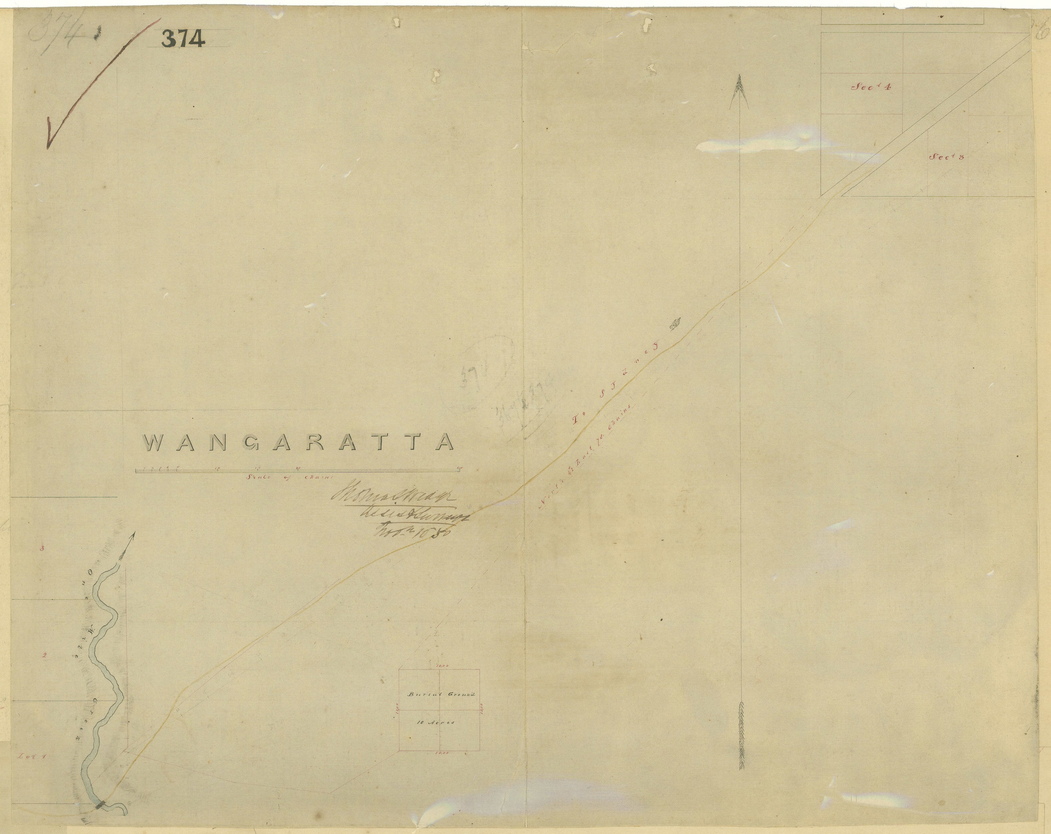

368

PLAN
of the
GENERAL CEMETERY
in the Parish of
WILL WILL ROOK

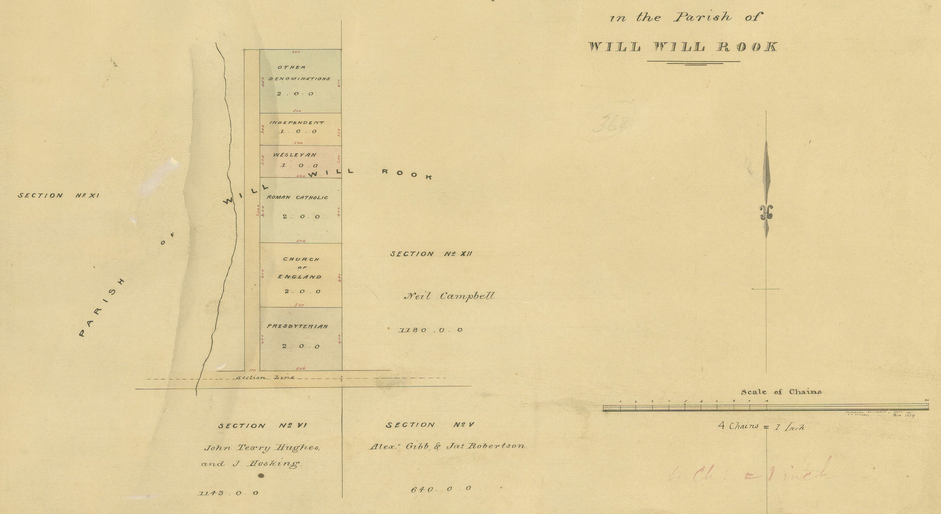

371

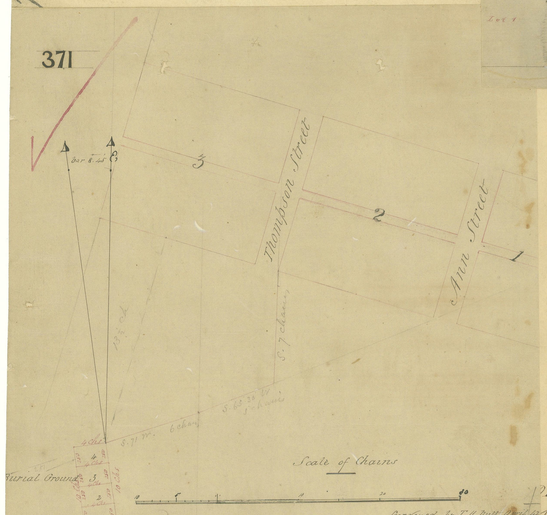

370

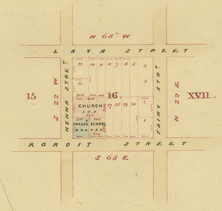

PLAN
OF ALLOTMENTS AT
WARRNAMBOOL
APPROPRIATED AS SITES FOR
CHURCH of ENGLAND
PURPOSES

SCALE

372

PLAN
OF THE LAND MARKED NEAR
WINCHELSEA
FOR A
CEMETERY.

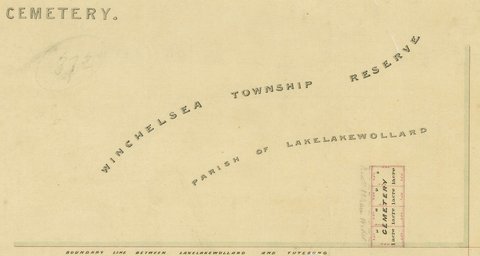

SCALE.

Transmitted in Mr. Hoddle's letter No. 51/65 of 21st January

PLAN
of the
Burial Ground
at
Williams Town
as trenched on Ground

Scale of Chains

Portrayed by T. H. Reid Surveyor

Each division contains one acre.

369

PLAN
OF A GENERAL CEMETERY
at the
WOADY YALOAK
COVERED BY GRAVEYARD

Scale of Chains

367

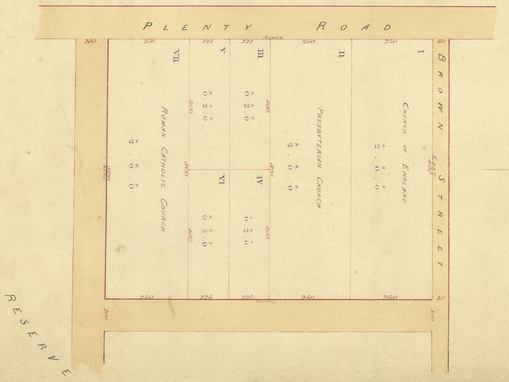

PLAN
of
WARRINGAL CEMETERY

Scale 2 Chains to an Inch

6481

Cemeteries etc. 367 to 374