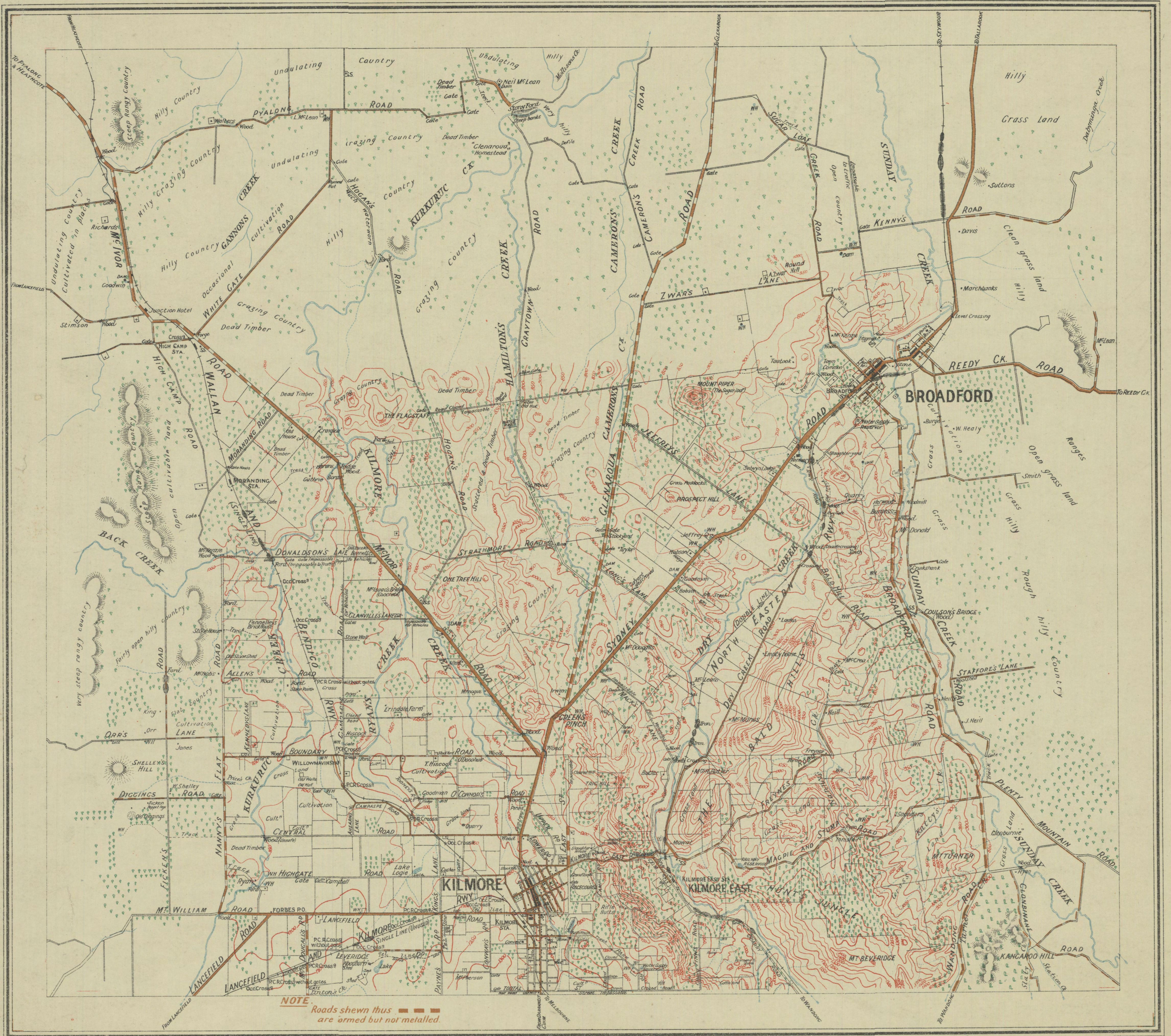

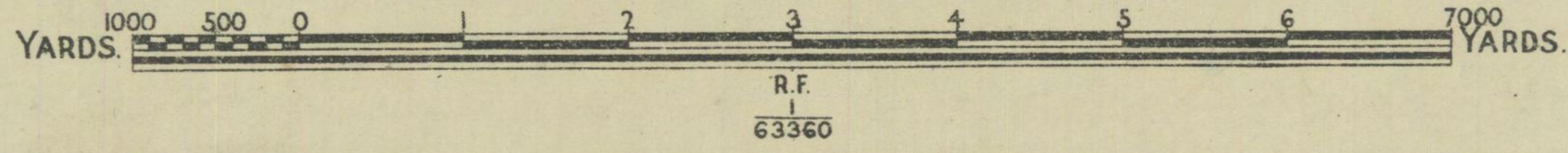


MAP OF MANOEUVRE AREA KILMORE - BROADFORD DISTRICT

SCALE - ONE INCH TO ONE MILE.



NOTE Roads shown thus are armed but not metalled.

J.J. Ransbach
Hon. Secy. R.A.E. Survey Section,
Delimitation Feb 1911

Field Reconnaissances carried out by the Australian Intelligence Corps (Victoria District) Jan & Feb 1911.

Johnston, Lieut Colonel
O.C. A.I.C. (Victoria)

Photo lithographed at the Department of Lands and Survey Melbourne by I.P.M. Gairn
4.3.11

Kilmore, Broadford.