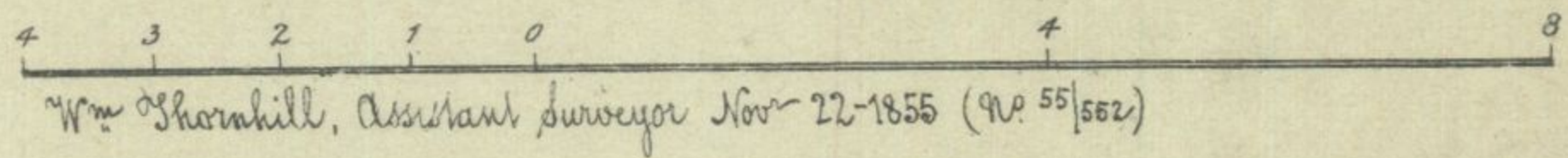


N<sup>o</sup> 284



SUBDIVISION OF SECTIONS  
8, 9, & 10,  
IN THE TOWN OF  
**HEYWOOD,**  
County of **Normanby.**

Scale of Chains




Surveyor-General's Office Melbourne, Jan. 3-1856.

(Lithographed by J. B. Philp.)




SCOTT

STREET



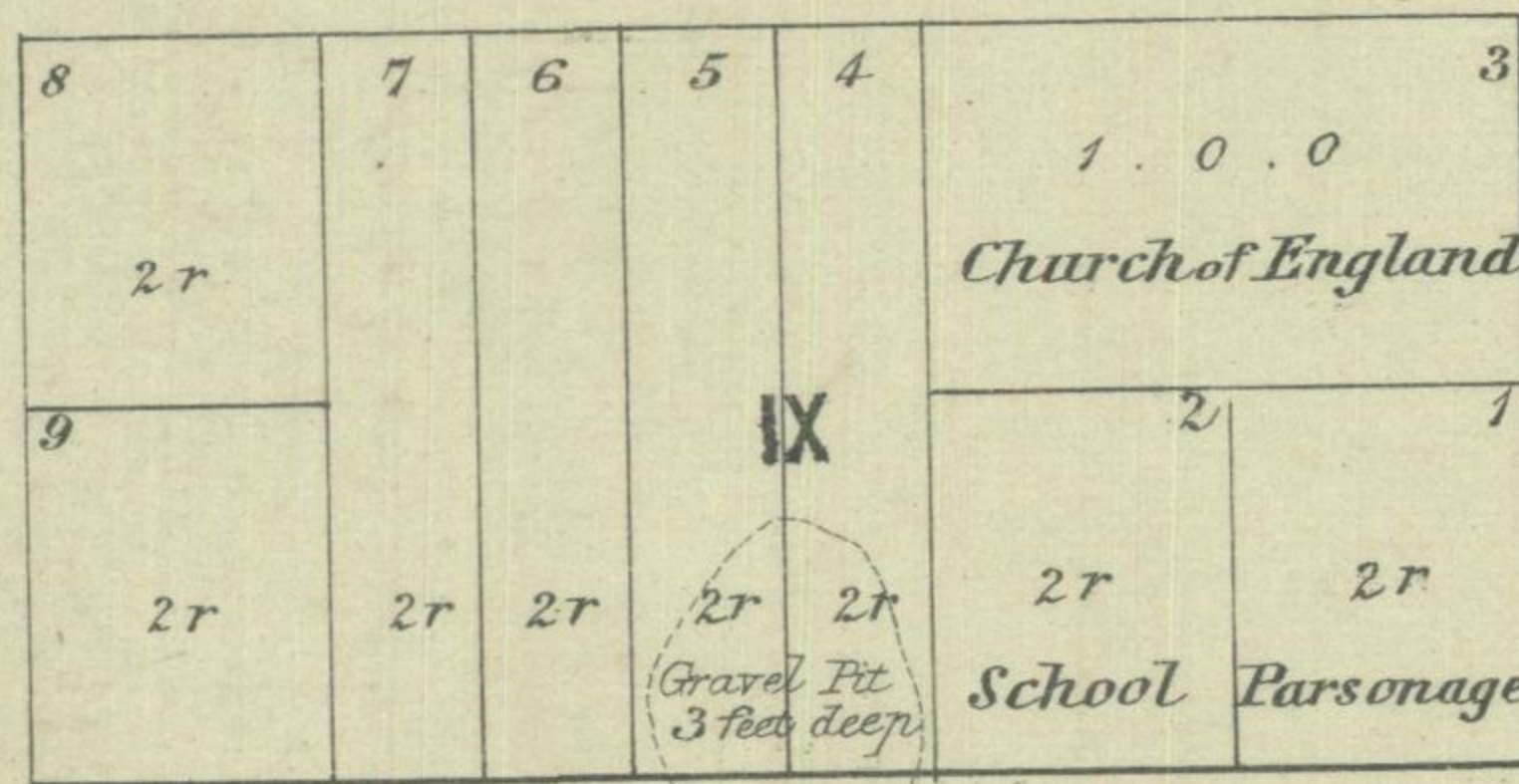
STREET




STREET

WYNDHAM

STREET





STREET



EDGAR

MARKHAM

STREET



NOTE!

The Sections are trenched all round. Stakes and trenches at the corners of every Allotment.

from Portland

SALE PLAN 347